

DEPARTMENTAL REPORTS

MAY 2021 MONTHLY REPORTS

The following monthly reports are attached:

Building Permit Activity Report
Property Maintenance Inspection Report
Zoning Clearances Issued
Environmental Services Report
Delinquent Meals and Lodging Tax
Business License
Parks and Recreation
City Clips
Utility Outage Report
Water System Chlorination Report
Department of Environmental Quality Report

RESIDENTIAL CONSTRUCTION**RESIDENTIAL RENOVATIONS**

Owner/Address	Description/Parcel ID	Estimated Value
SPIVEY RAYE STEVEN 100 ROBINHOOD RD 23851	RESIDENTIAL 087-(004)-69	1,400
TOTAL RESIDENTIAL RENOVATIONS	1	1,400

COMMERCIAL CONSTRUCTION**COMMERCIAL RENOVATIONS**

Owner/Address	Description/Parcel ID	Estimated Value
FRANKLIN ONE LLC 102 NORTH MAIN ST 23851	COMMERCIAL RENOVATIONS TP 107-(055)-15-7	4,033
TOTAL COMMERCIAL RENOVATIONS:	1	4,033
TOTAL ALL COMMERCIAL CONSTRUCTION:	1	4,033

OTHER BUILDING PERMITS

Owner/Address	Description/Parcel ID	Estimated Value
JOHNSTON, ED 109 BEECHWOOD DRIVE 23851	SOLAR MOUNT	37,038
HATCH, CHARLES JR 301 MORTON ST 23851	SOLAR MOUNT	33,164
TOTALS:	2	70,202

DEMOLITION PERMIT

Owner/Address	Description/Parcel ID	Estimated Value
F P ASSOCIATES INC C/O NEWPORT NEWS 114 FOREST PINE FRANKLIN	DEMOLITION 89-107-3	45,000
TOTALS:	1	45,000

SIGN PERMITS

Owner/Address	Description/Parcel ID	Estimated Value
BON SECOURS FRANKLIN FAMILY MEDICAIAIAN 1378 ARMORY DR 23851	SIGN	2,000
TOTALS:	1	2,000

TOTAL # OF BUILDING PERMITS / VALUE:**6****122,635**

CERTIFICATES OF OCCUPANCY

DATE ISSUED	ADDRESS	TYPE
NO C/O's ISSUED		

TOTAL PERMIT & INSPECTION FEES GENERATED:	1,114.90
TOTAL OTHER REVENUE GENERATED:	0.00
STATE SURCHARGE COLLECTED: GENERATED:	23.60
TOTAL REVENUE GENERATED:	1,138.50

OTHER PERMITS ISSUED:

TYPE	RES	COMM	FEES	VALUE
ELECTRICAL PERMIT	5	1	430.00	72,807
PLUMBING PERMIT	1	0	55.00	5,875
ZONING PERMIT	5	1	150.00	0
TOTALS:	11	2	635.00	78,682

PROJECT CODE RECAP

PERMITS BY TYPE	# OF PERMITS	EST VALUE	FEES
COMMERCIAL RENOVATIONS	1	4,033	50.00
COMMERCIAL RENOVATIONS	1	4,033	50.00
DEMOLITION	1	45,000	25.00
ELECTRICAL PERMITS	6	72,807	430.00
FIRE SUPPRESSION	1	3,050	0.00
PLUMBING PERMITS	1	5,875	55.00
RESIDENTIAL REPAIR-BUILDING	1	1,400	145.00
SIGN	1	2,000	100.00
SOLAR MOUNT	2	70,202	490.00
ZONING CLEARANCE	6	0	150.00
TOTALS	21	208,400	1495.00

PERMITS BY AREA

DESCRIPTION	# OF PERMITS	ESTIMATED VALUE
FRANKLIN (ALL)	19	204,367
TOTALS	19	204,367

INSPECTIONS BY TYPE

PERMIT TYPE	# OF INSPECTIONS	RES	COMM
BUILDING PERMIT	6	6	0
ELECTRICAL PERMIT	7	4	3
MECHANICAL PERMIT	2	2	0
PLUMBING PERMIT	7	7	0
TOTALS	22	19	3
CODE ENFORCEMENT	19		
TOTALS	41		

DATE INSP	RECORD/INSP	INSP TYPE	RESULTS	INSPECTOR	OWNER PROPERTY ADDRESS
5/03/2021	X-006614-001	H001	V	CS	MCCLENNY, RONALD E. 550 ASHTON AVE
NEW HOUSING CASE needs to be demolished house is unsafe foundation falling apart.					
5/04/2021	X-006615-001	OFFC	A	CS	COX, PATSY M. 748 REBECCA ST
MISCELLANEOUS Did not see any vehicles that were inoperable or unregistered or High Grass					
5/04/2021	X-006616-001	*FC*	C	CS	FISHER, GWEN 204 WILLIS RD
*** FINAL CLOSING INSP *** Grass has been cut by justin will check in two weeks if owner maintains the lawn					
5/07/2021	X-006609-001	E013	V	LDC	Dean Russall 807 Fountain St
METER RELEASE Request of Utility to check electrical unit to resume service.					
Missing breaker in panel box opening in the panel box					
5/10/2021	X-006618-001	PM10	A	CS	HUNT, BRENDA 207 WASHINGTON ST
City Ordinance Enforcement LOW LYING BRANCHES TO INSEPCT ON RESIDENT PROPERTY					
5/10/2021	X-006619-001	PM10	A	CS	CRUMPLER AMANDA LYNN 820 COOL SPRING STREET
City Ordinance Enforcement YARD TO THE LEFT TREE HAS LOW HANGING BRANCHES. CALLER SERRY CORALLO: 347-997-0215					
Lee and I went to the property saw there was no violations of any low hanging branches anywhere. Tried to call Serry 2 times got no answer.					
5/11/2021	X-006617-001	E004	A	LDC	Cyrus J. SEARS 1420 ARMORY DR
CHANGE OF USE INSPECTION					
5/11/2021	X-006620-001	PM06	V	CS	SINGER AHMED & CYNTHIA 375 NORTH COLLEGE DR
High Grass High Grass over 12" Tall					
5/11/2021	X-006610-002	PM06	V	CS	BRADSBY, LINDA 302 STONEWALL ST
High Grass High Grass weeds,unhealthy growth reported					
5/11/2021	X-006621-001	PM10	A	CS	620 Pace St
City Ordinance Enforcement Residents complaining about chickens from neighbor. Stated neighbor intend from to purchase goats. Animal become nuisance. Zone r 1- city					
Did not see any chickens on the residence or any evidence					
5/11/2021	X-006622-001	PM10	A	CS	Richard Yourkvitch 105 GILLETTE COURT
City Ordinance Enforcement					
Public Works matter on sewer drainage					
5/12/2021	X-006626-001	PM06	V	CS	KIRWAN KEVIN J & PATRICIA D 300 LEE ST
High Grass Grass well over 12 inches tall					
5/14/2021	X-006625-001	PM07	V	LDC	ALVIN BLOW 599 WEST SECOND AVENUE
Trash and Debris TENANT/RESIDENT REPORTS EXCESSIVE TRASH AND DEBRIS THROUGHOUT THE WEBB COMMONS COMPLEX.					

DATE INSP	RECORD/INSP	INSP TYPE	RESULTS	INSPECTOR	OWNER PROPERTY ADDRESS
Remarks for X-006625-001 continued...					
5/14/2021	X-006627-001	Z008	V	CS	GALLOWAY ROSE P. 309 WILSON STREET
COMPLAINT Unregistered vehicles f 150 still in road way still update from april					
5/19/2021	X-006630-001	PM10	A	LDC	Bennett Richard Allen 1032 Clay St
City Ordinance Enforcement Clyde Perry of 1034 Clay Street reports neighbor at 1038 Clay Street (white house with black shutters) has several vehicles on the property (at least 6), and a large trailer/RV parked towards his property. The trailer/RV is used as a living space detached from the home residents, stated Mr. Perry. Mr. Perry is concern that the neighbor of 1032 Clay Street may be breaking city code with the excessive vehicles and use of the RV. Mr. Perry will like to be notified of our findings and how this matter will be resolved. (757-304-9051)					
There were multiple vehicles however they we all licensed and tagged . They seemed to be operable to. There was a small RV in the drive way however that was tagged as well no violations that i could see from the road . Also Stationary Camper in the side yard could not get a good view but didnt see anything at of the ordinary .					
5/26/2021	X-006631-001	PM06	V	LDC	GOFF, DAVID CONTRACTOR 407 NORFLEET ST
High Grass REPORT OF EXCESSIVE GRASS IN FRONT AND BACK YARD AREA OF PROPERTY. SNAKES COMING FROM PROPERTY DUE TO THE HIGH ALSO REPORTED.					
Over 12 Inches					
5/26/2021	X-004434-002	PM06	V	CS	RUNGE, AMY L & MORRIS JAMES H. 611 WEST SECOND AVENUE
High Grass High Grass SEND NOTICE					
Grass well over 12" tall					
5/27/2021	X-006632-001	PM06	V	CS	HALSTEAD, PAVEL & HEATHER 601 PACE ST
High Grass Tall Grass over 12" Tall					
5/28/2021	X-006633-001	PM01	V	CS	MARSHALL BRADLEY 605 NORTH HIGH
In-Operative Vehicle Vehicles were not tagged or licensed					
TOTAL # of INSPECTIONS: 19					

Franklin

Printed: 6/28/2021 12:11 pm

PERMITS ISSUED FROM: 5/01/2021 TO 5/31/2021

Page 1 of 1

For Project Codes: ZC

FRANK ONLY

Permit# /	Dt Issued	Property Address	Project Description	Status
DETAILS FOR PROJECT CODE: ZCZ-				
✓ Z-21-000128	5/03/2021	324 CLAY ST FRANKLIN	ZOING CLEARANCE FOR	HO 2
✓ Z-21-000131	5/07/2021	408 NORTH FRANKLIN ST 23851	ZONING CLEARANCE FOR SIGN	3
✓ Z-21-000132	5/07/2021	125 LANDVIEW LN 23851	ZONING CLEARANCE APPROVAL	3
✓ Z-21-000138	5/14/2021	1378 ARMORY DR 23851	ZONING CLEARANCE FOR SIGN	2
✓ Z-21-000140	5/21/2021	909 KIMBERLY DR FRANKIN	ZONING CLEARANCE FOR "	HO 3
TOTALS: # of PERMITS: 5				0

TOTAL # OF PERMITS: 5

	A	B	C	D	E	F	G	H	I	J
1	ZONING CLEARANCES REVIEWED AND ISSUED 2021 (CITY)									
2										
		Retail / Business	New SFD	New Comm	Addition s /Alts Commerc ial	Additions /Alts Residential	Home Occp.	Accessory Structures (signs, fences, pools, decks, etc.)	Tents, Promotional Displays, Other	Totals
3										
4	January		1			6				7
5	February				1	3	1	2		7
6	March		4	1		3		1		9
7	April	3			3	2	3	2		13
8	May						2	3		5
9	June									
10	July									
11	August									
12	September									
13	October									
14	November									
15	December									
16	Totals	3	5	1	4	14	6	8		41

Project Status Report



Environmental Services Division
May 2021

■ : City of Franklin

PROJECT STATUS REPORT: City of Franklin (Environmental Services Division)

REPORTING MONTH: May 2021

CUP/Site Plan Reviewed Date	Project Title	Project Address	Owner/Applicant Name	Site Plan under Review	Bldg Permit Issued	LD Permit Issued	Total Disturbed Acreage	Design/Inspection Comments
CITY OF FRANKLIN:								
5/17/2021	Starbucks	1663 Armory Drive	Kimley-Horn and Associates, Inc	Under Review	N/A	N/A	0.85 Acres	The Community Development Department has received the first site plan submittal for a proposed Starbucks to be located at 1663 Armory Drive, formally known as National Glass. Site plans are under review.
1/6/2021	Harbor Freight	1101 Armory Drive	Holton Brinson/Jordan Trotter Commerical Real Estate	N/A	N/A	N/A	TDB	Mr. Holton Brinson submitted a conceptual site plan of a proposed Harbor Freight on a lot at 1101 Armory Drive. The Community Development Division, Ms. Walkup, Mr. Copeland, and I hosted a design conference over the phone with Mr. Brinson answering preliminary questions concerning the full submission process. Community Development is awaiting full site plans, applications, and associated fees to do a full site and building plan review. No further progression in February. No further Environmental progression in March. Ms. Smith has emailed to follow up with Mr. Brinson on any update to no answer.

PROJECT STATUS REPORT: City of Franklin (Environmental Services Division)

REPORTING MONTH: May 2021

9/16/2020	Franklin CDR+J	1211 Armory Drive	Franklin Auto, LLC	Completed	Reviewed, not issued	Awaiting fees	3 78	<p>initial review. We have received copies of site plans, site plan review fee (\$244.50), E&S bond estimate, application for Site Development Plan Review. First submittal was completed and comments were compiled and returned to B&B Consultants for review (10/7). Awaiting Second Submittal. On 10/14, held a design meeting with architect from B&B Consultants to discuss interior design specifications. On 10/19, held on-site meeting to discuss drainage components being redrawn and recalculated. Second submittal is due to arrive the week of November 16th. In accordance with the Zoning Ordinance section 24.5 Item B, the site plans needed approval from the Planning Commission. Planning Commission was held on 11/19; site plans were approved. Second Submittal of site plans received by the Environmental Services on 12/1/20. Site Plan second submittal comments were due to the Environmental Services division by 12/18/2020. Second Submittal Comments were sent back to B&B on 12/21; at this time, there are no other site plan comments. The comment letter consisted of requested revisions of the SWPPP and bond estimates. Awaiting third submittal. On January 8, B&B Consultants responded to the comment letter with an updated SWPPP document, registration statement and bond estimates. On January 15, the registration statement was used to file for the construction general permit through DEQ, site plans are conditionally approved. On January 22, DEQ issued the coverage letter. Community Development is still waiting to receive fees and copies of issuance of surety bonds for the project to begin. No further progression in February. No further Environmental progression in March. No further</p>
9/16/2020	Franklin CDR+J, Continued	1211 Armory Drive	Franklin Auto, LLC	Completed	Reviewed, not issued	Awaiting fees	3 78	<p>No further environmental progression - still awaiting to receive fees. In May, the Community Development Department received the required load letter from the contractor, Kenbridge Construction.</p>

PROJECT STATUS REPORT: City of Franklin (Environmental Services Division)

REPORTING MONTH: May 2021

8/27/2020	Wawa - Armory Drive	1461 Armory Drive	Capital Growth Buchalter/Kimley-Horn	Completed	Completed	Issued	2.02	<p>Site plans received 8/27/2020. Site plan review fee paid and received Zoning/City, Public Works, VDOT have been notified of plans. 1st submittal currently under review. 1st submittal completed and comments returned to Kimley-Horn (9/23) Awaiting 2nd submittal. Second Submittal arrived 11/5/2020. City of Franklin staff reviewed and submitted comments back to Kimley-Horn by 11/20/2020. Kimley-Horn and the City of Franklin staff are all satisfied with comments on the site plans. The wawa project is scheduled to go before the Planning Commission on 12/17 at 5:30 pm per zoning ordinance section 24.5 item B. Wawa appeared in front of the Planning Commission on the scheduled date. The Commissioners expressed concern on the "porkchop entrance" that is proposed on the Armory Drive entrance, however, Ms. Walkup, Interim Director of Community Development, and Mr. Jeremy Yee, Professional Engineer of Kimley-Horn, ensured the Commissioners this proposal is the best design for the site. Site plans were approved by the Commissioners. Kimley-Horn submitted Third submittal of site plans on 12/18/2020. As of January 14, site plans are conditionally approved with the contingency of bonds being issued and the plat for combining two parcels has been initiated. The Community Development Division is currently awaiting for building plans and associated land disturbance permit fees. No further progression in February. No further Environmental progression in March. Kimley-Horn continues to work with bond companies to obtain performance surety's for construction activities.</p>
8/27/2020	Wawa - Armory Drive, Continued	1461 Armory Drive	Capital Growth Buchalter/Kimley-Horn	Completed	Completed	Issued	2.02	<p>On May 3rd, Ms. Smith approved cost estimates submitted by Kimley-Horn for contractor bids. On May 17th, Ms. Smith received the required Construction General Permit Fee to process. On May 25th, Ms. Smith approved the Stormwater Pollution Prevention Plan. A preconstruction meeting is currently scheduled for June 7th.</p>

DELINQUENT MEALS & LODGING TAX REPORT AS OF JUNE 7, 2021

FOR APRIL 2021

(DUE MAY 20, 2021)

MEALS TAX

BUSINESS NAME:	MONTH DELINQUENT:	TOTAL MONTHS
CAPTAIN J	MARCH & APRIL	2
FRANKLIN HOMETOWN PHARMACY	APRIL	1
OUR TREE COMPANY	MARCH & APRIL	2
TANDEM (MCDONALD'S)	APRIL	1

(THE MAIL SEEMS TO BE AN ISSUE)

LODGING TAX

BUSINESS NAME:	MONTH DELINQUENT:	TOTAL MONTHS

ALL LODGING TAX RETURNS ARE CURRENT

**New Business Up-date
May 2021**

Business Name	Location	Contact Info	Type of Service
Furniture & More on 2nd Avnue/Tami Dunbar/Owner	109 East Second Avenue Franklin, Virginia 23851	240-661-1517	Retail
Grenier, Michelle	210 South Main Street Franklin, Virginia 23851	860-986-3144	Farmers' Market
Craiberly Enterprise Inc/Kimberly Warren	100 North College Drive Franklin, Virginia 23851	757-609-9333	Contractor
Fenner Transport LLC/Davida Fenner/Owner	909 Kimberly Drive Franklin, Virginia 23851	757-346-8311	Transportation
Hampton Roads Crane & Riggins Co./Marlette Blauert/Sec/Treasurer	525 J Clyde Morris Blvd. Newport News, Virginia 23601	757-595-5838	Contractor
Wilmot Modular Structures Inc/Kathy U/VP	300 Morton Street Franklin, Virginia 23851	410-335-1200	Contractor
Morgan Family Investment Group LLC/T/a Morgan Construction Partners/ R Aaron Morgan/Owner	400 East Second Avenue Franklin, Virginia 23851	757-304-9034	Contractor
SLB & Associates LLC/Melanie Bradshaw/Owner	601 North Mechanic Street Ste 124 Franklin, Virginia 23851	757-778-3343	Tax Prep/Bookkeeper

MAHRIHL HRID

OKINAWAN SHORIN RYU KARATE



Monday & Wednesday

5-6:30 pm

at City of Franklin Parks & Rec

Call Renshi Tony Leigh

Ski Warrior

Cell: (757) 653-7560

Home: (434) 658-4148



Dojo Located at:

Franklin Parks & Recreation

683 Oak Street

Franklin, VA

Kyoshi Warren Cobb


Warrior Within

(757) 742-1709

Hours:

Mon. and Tue. 5 - 6:30pm

Classes available to
all Adults down to 6 years old



Class Fee \$50.00
per month
Class A Day \$15.00
Drop In

SAT JUN-05

10:30 - 1:30pm



COST OF CAMP
\$25

INCLUDES:
CAMP, PIZZA,
AND TAKE HOME
PRIZES

NURSE

CAMP



Pizza Included!

This camp will introduce campers
to the profession
of Nursing.

AGES 4-17



Location:
Martin Luther King Center: 683 Oak Street Franklin, VA 23851

REGISTER @ WWW.CAMP25.ORG

PHONE FOR MORE INFO 757-653-1667



COVID PROTOCOLS WILL BE IN PLACE. ALL CAMPERS MUST WEAR A MASK


In Partnership with The Franklin Department of Parks and Recreation

COST

\$50

INCLUDES:

A Jersey, Games
and Practice



CAMP25

3rd annual soccer league



Practice Dates are 6/7, 6/14, 6/21, 6/28

Game Dates are 6/10, 6/17, 6/24, 7/1

Kids Ages 4-12 Kids will need to have cleats and shin guards

REGISTRATION DEADLINE - JUNE 1ST



Practices will be on Monday's at
Armory Field in Franklin, VA



All Games will be on Thursday's at 6:30 and
7:30 at Armory Field in Franklin VA



REGISTER @ WWW.CAMP25.ORG

PHONE FOR MORE INFO 757-653-1667



COVID PROTOCOLS WILL BE IN PLACE.

ALL CAMPERS MUST WEAR A MASK WHEN THEY ARE NOT IN THE GAME. SLOTS WILL BE LIMITED TO KEEP EVERYONE SAFE

2021 Market Schedule

Market Time 9 am - 12 pm Saturdays

Spring Market: March- April- May

Summer Market: June- July- August

Fall Market: September - October- November

Winter Market: December - January - February

Wednesday Afternoon Market:

June 2 - Sept 8th 4pm - 7 pm

Farmers Market Week: August 1st-7th

Fall Market: September 18th

Harvest Market: October 16th

Thanksgiving Market: November 20th

Christmas Market: December 18th

(Specialty Markets open to Craft & Specialty Vendors)

Music:

August 11th: Lou Vangeri Farmers Market Week

(Wednesday)


September 8th: Lou Vangeri Last Wednesday Market

Saturday Dates:

Lou Vangeri: May 1st, June 5th, July 3rd, Oct 2nd,

Nov 6, Dec 4th


**For More
Information Call:
Karen Cobb
757-613-0104**



**Location:
210 South Main
Street Franklin,
Virginia 23851**



Boys & Girls Clubs of Southeast Virginia Franklin Unit



2021 Summer JAM Program

DATES: June 14—August 20
HOURS: Monday—Friday
7:30am—5:30pm

**Locations: S.P. Morton Elementary &
Martin L. King Jr. Community Center 683 Oak
St. Franklin, VA 23851**



FEE INFORMATION

Annual Membership: \$20

Summer Registration Fee: \$25

NOTE: This is a one time fee and must be paid when the initial session fee is paid.

Summer Weekly Fee: \$50 per week, per child.

Lunch & Snack included
FEES are NON-REFUNDABLE




ENROLLMENT

Open to all youth Ages: 6-18

Due to COVID-19 Restrictions, we will have limited availability. First come, first serve!

Masks will still be required!
Local field trips may be scheduled according to CDC guidelines and protocols.



PROGRAMS

Summer Brain Gain, S.T.E.M, Arts & Crafts, Sports, Health & Life Skills, Swimming and outside activities.



For more info:
757-516-1014
Club Director:
Eric Taylor

GREAT FUTURES START HERE



FRANKLIN DEPARTMENT OF PARKS & RECREATION

Pool opening date: June 12, 2021

ARMORY PARK CITY POOL



POOL SCHEDULE:

Weekend Hours - Saturday & Sunday
1:00PM-5:00PM

Weekday Hours- Monday- Friday
1:00PM- 5:00PM

POOL FEES:

AGES 0-5- \$1.50 , Season pass, \$40
AGES 6-17- \$1.75, Season pass, \$50
AGES 18 & OLDER- \$2.00, Season pass, \$60
Family season pass, \$100





City of
Franklin
VIRGINIA
Growth • Community • Spirit



FRANKLIN ADULT SUMMER SOCCER LEAGUE

- ❖ Registration opens April 24th and ends on May 24th at www.franklinfiresc.com
- ❖ \$35/Player
- ❖ Ages 15 and Up
- ❖ Games on Tuesday nights beginning June 15th at Armory Field



Questions? Call/Text 757.650.9624 or email j.weist@charter.net

Franklin-Southampton Wellness Coalition Presents...

2021 Family Wellness Funday



Saturday, June 26 @10AM



Nightingale will be arriving/ landing on Armory Field at 1:30PM for children to tour...

Schedule of Events

- 10-10:30AM-Opening Remarks (City official)
- 11:30AM- Line Dancing/Band
- 12PM- Lunch
- 1PM- Zumba (15 Mins)
- 1:30PM-Nightingale Lands (Armory Field)
- 2PM-Closing Remarks

Free Fun Day For The Entire Family!!!

Come Join us for a Free Fun Day of Health Awareness, Inflatables, Face painting, Line Dancing, Free swim, Petting Zoo, vendors, Raffles and food. Event Held @ Armory Park 920 Armory Drive Franklin, VA

THE CITY OF FRANKLIN & BLACKWATER
COMMUNITY EVENTS PRESENT AN

Independence Day Celebration

WEDNESDAY, JUNE 30TH
DOWNTOWN FRANKLIN

Fireworks at 9:15pm



MARKET ON MAIN
STARTING 4PM



FRANKLIN CRUISE IN
STARTING 4PM



LIVE BAND
5:30PM - 9:15PM

*Free Hotdogs, Watermelon, & Chips
courtesy of Franklin Experience starting at 6pm*

INTERNATIONAL  PAPER

*Escape
the Tradition*

Visit Franklin Experience 15



FARMERS BANK
Since 1919

Sponsors



BRONCO

enviva



Blackwater
community events

 FARM CREDIT

 FRED'S
RESTAURANT





ADULT SOFTBALL

REGISTRATION NOW OPEN


SIGNUP ONLINE

www.franklinva.com ---> Online payments

IN PERSON REGISTRATION

MARTIN L. KING JR. COMMUNITY CENTER
683 OAK STREET FRANKLIN, VIRGINIA 23851

TEAM COST - \$400



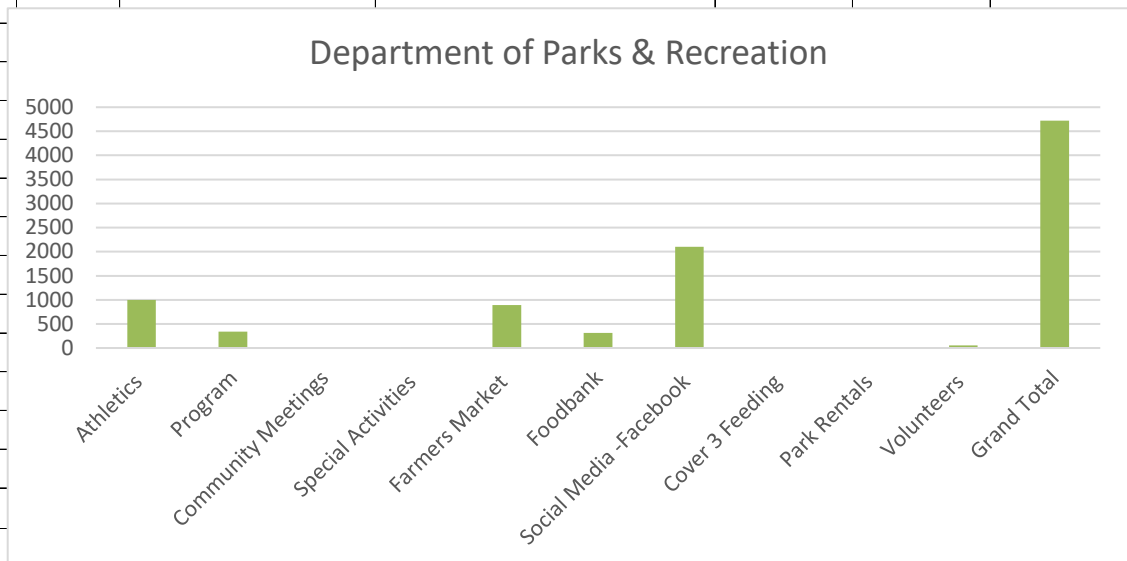
REGISTRATION
APRIL 1- MAY 28TH

STARTS JUNE 21ST - AUGUST 2ND (Thursday evenings)

There will be a mandatory coaches meeting May 11th 2021 at 6PM. The meeting will be held at MLK Community Center 683 Oak Street Franklin, VA 23851. Will only be taking 6 teams max. First come, first serve. Any further questions contact 562-2475.

www.franklinva.com

	A	B	C	D	E	F	G	H	I	K	L	M	N	O	P	Q	R	S	T
1				Franklin Department of Parks & Recreation															
2				May-21															
3																			
4																			
5																			
6	Athletics																		
7	Franklin High School Games (Soccer)				100														
8	Franklin High School Games (Softball)				100														
9	Franklin High School Games (Baseball)				100														
10	DTMF Games (Coach Pitch and Tball)				150														
11	PDCCC Games (Softball)				0														
12	Franklin High School Practice (Soccer)				0														
13	Franklin High School Practice (Softball)				100														
14	Franklin High School Practice (Baseball)				100														
15	DTMF Practice (Coach Pitch and Tball)				200														
16	PDCCC Games (Softball)				75														
17	PDCCC Practice (Softball)				75														
18	Total				1,000														
19																			
20	Programs																		
21	Girls on the Run				12			Farmers Market											
22	Aikido				0			5/1/2021		150									
23	Pool Club				15			5/8/2021		150									
24	Domino Club				0			5/15/2021		177									
25	Open Recreation				218			5/22/2021		166									
26	Pinocle				0			5/29/2021		250									
27	Franklin Ministers Association				0			Total											
28	Bid Whist Club				0														
29	Dance Team Practice				0			Foodbank											
30	Activity of the week				0			Community Produce Hub 5/11/21		28									
31	Franklin wellness coalition				53			Mobile Pantry 5/8/21		263									
32	Martial Arts				40			Mount Olive Food Pantry 5/7/21		7									
33	Cornhole				0			Mount Olive Food Pantry 5/21/21		9									
34	Total				338			Mount Olive Food Pantry 5/28/21		7									
35								Total											
36	Cover 3 Feeding																		
37	Breakfast				0			Special Activities											
38	Lunch				0			May Activity-To-Go 5/04/21		5									
39	Snacks				0			May Activity-To-Go 5/06/21		0									
40	Dinners				0			May Activity-To-Go 5/11/21		5									
41	Total				0			May Activity-To-Go 5/13/21		0									
42								May Activity-To-Go 5/18/21		5									
43	Community Meetings				0			May Activity-To-Go 5/20/21		0									
44	Total				0			May Activity-To-Go 5/25/21		0									
45								May Activity-To-Go 5/27/21		5									
46	Social Media -Facebook clicks				2115			Open Gym Basketball 5/6/21		3									



Date: 5/4/2021
Location: circuit 11
Time first call came in: 12:30am
Actual Time of Outage:
Power restored: 2:30am
Response time:
Problem: **Tree**
of customers effected: 770

Date: 5/4/2021
Location: 216 Roosevelt St
Time first call came in: 6:12pm
Actual Time of Outage:
Power restored: 7:05pm
Response time:
Problem: **squirrel**
of customers effected: 5

Date: 5/4/2021
Location: 509 Chestnut St
Time first call came in: 7:44pm
Actual Time of Outage:
Power restored: 8:38pm
Response time:
Problem: **Tree**
of customers effected: 6

Date: 5/4/2021
Location: Forrest Pines A & B Phase
Time first call came in: 8:46pm
Actual Time of Outage:
Power restored: 11:00pm
Response time:
Problem: **Tree**
of customers effected: 208

Date: 5/5/2021
Location: Forrest Pines
Time first call came in: 12:00am
Actual Time of Outage:
Power restored: 2:00am
Response time:
Problem: **Tree limb**
of customers effected: 104

Date: 5/5//21
Location: 409 Clay st
Time first call came in: 1:15pm
Actual Time of Outage: 9:45am
Power restored: 1:45pm
Response time:
Problem: **squirrel no one called in until 1:10 pm**
of customers effected: 5

Date: 5/13/2021
Location: Barrett St & South High St
Time first call came in: 1:00am
Actual Time of Outage:
Power restored: 2:00am
Response time:
Problem: **car hit pole**
of customers effected: 32

Date: 5/13/2021
Location: Barrett St & South High St
Time first call came in: 1:00am
Actual Time of Outage:
Power restored: 2:00am
Response time:
Problem: **car hit pole**
of customers effected: 32

Date: 5/14/2021
Location: Delewere Rd & Verna St
Time first call came in: 12:20
Actual Time of Outage:
Power restored: 12:55pm
Response time:
Problem: **lighting arrestor blew and went to ground**
of customers effected: 60

Date: 5/16/2021
Location: 105 Pace St
Time first call came in: 7:40am
Actual Time of Outage:
Power restored: 8:20am
Response time:
Problem: **Squirrel**
of customers effected: 3

Date: 5/18/2021

Location: Wynwood Dr
Time first call came in: 6:50am
Actual Time of Outage:
Power restored: 7:30am
Response time:
Problem: **squirrel**
of customers effected: 4

Date: 5/19/2021
Location: Chestnut &S.St
Time first call came in: 7:25am
Actual Time of Outage:
Power restored: 7:45am
Response time:
Problem: **squirrel**
of customers effected: 39

Date: 5/23/2021
Location: 344 Robin Hood Rd
Time first call came in: 9:30am
Actual Time of Outage:
Power restored: 10:30am
Response time:
Problem: **vines**
of customers effected: 3

Date: 5/26/2021
Location: 104 wynham
Time first call came in: 4:00am
Actual Time of Outage:
Power restored: 5:20am
Response time:
Problem: **fuse melted**
of customers effected: 1

Date: 5/27/2021
Location: 29176 Smiths Ferry Rd
Time first call came in: 5:50pm
Actual Time of Outage:
Power restored: 7:30pm
Response time:
Problem: **Bad underground**
of customers effected: 1

Date: 5/27/2021
Location: Millers farm on 258

Time first call came in: 5:00pm
Actual Time of Outage:
Power restored: 9:15am
Response time:
Problem: **blown arrestor in pad mount**
of customers effected: 1

FILE

**CITY OF FRANKLIN
WATER SYSTEM CHLORINATION REPORT
MAY 2021**

	Pretlow	Hunterdale.	Armory Dr	Public Works	Cypress Ave	Trail Road	2nd Ave
	Well # 6	Well # 7	Dist. Sys	Dist. Sys.	Dist. Sys.	Dist. Sys.	Dist. Sys.
	Cl2 Res.	Cl2 Res.	Cl2 Res.	Cl2 Res.	Cl2 Res	Cl2 Res	Cl2 Res.
Date	Mg/l	Mg/l	Mg/l	Mg/l	Mg/l	Mg/l	Mg/l
1	0.95	1.01	0.70	0.74	0.69	0.74	0.32
2	0.98	1.03	0.67	0.69	0.67	0.75	0.34
3	1.03	1.04	0.54	0.75	0.70	0.76	0.27
4	1.04	0.97	0.62	0.71	0.66	0.78	0.46
5	1.00	0.96	0.66	0.84	0.64	0.74	0.41
6	0.94	0.88	0.59	0.67	0.63	0.77	0.31
7	0.89	0.89	0.54	0.70	0.66	0.67	0.29
8	1.06	1.08	0.56	0.62	0.67	0.66	0.31
9	1.05	0.99	0.54	0.65	0.56	0.68	0.29
10	0.93	0.96	0.60	0.63	0.69	0.69	0.28
11	1.01	0.94	0.66	0.66	0.60	0.67	0.37
12	0.93	0.99	0.56	0.72	0.57	0.66	0.36
13	0.95	0.95	0.61	0.66	0.60	0.69	0.35
14	0.99	0.95	0.59	0.68	0.62	0.69	0.38
15	0.93	1.00	0.56	0.67	0.58	0.68	0.34
16	1.07	0.97	0.55	0.67	0.61	0.69	0.35
17	0.95	1.01	0.59	0.63	0.68	0.72	0.30
18	1.10	1.00	0.57	0.63	0.70	0.72	0.34
19	1.05	1.05	0.66	0.70	0.72	0.75	0.36
20	1.00	1.00	0.63	0.78	0.73	0.75	0.38
21	0.98	1.00	0.64	0.74	0.75	0.77	0.35
22	1.07	1.02	0.64	0.63	0.68	0.75	0.36
23	0.92	1.06	0.62	0.66	0.63	0.68	0.31
24	0.90	0.96	0.62	0.76	0.68	0.78	0.40
25	1.03	1.01	0.70	0.72	0.73	0.72	0.29
26	1.06	0.99	0.66	0.72	0.76	0.78	0.30
27	1.02	0.99	0.71	0.69	0.72	0.74	0.32
28	1.03	0.94	0.71	0.83	0.70	0.77	0.30
29	1.02	0.96	0.66	0.70	0.62	0.74	0.29
30	1.02	0.98	0.64	0.66	0.68	0.71	0.26
31	0.98	0.95	0.60	0.76	0.64	0.72	0.31

**COMMONWEALTH OF VIRGINIA
GROUND WATER PUMPAGE AND USE REPORT**

Year 2021
MONTH MAY
Quarter 1 (2) 3 4
(Circle One)
County/ City
City of Franklin

State Department of Health and State Water Control Board
Public. Send copy of report to Regional State Water Control Board Office and
Regional State Health Department Office
Industrial. Send copy of report to Regional State Water Control Office
Other. Send copy of report to Regional State Water Control Board Office

Water Source:
X Well(s)
Spring(s)
Wells and Spring(s)

Name of Waterworks
City of Franklin
Owner Same
Address: P. O. Box 179
Franklin, Va. 23851 Phone (757)562-8564

Name of Operator Stephen W. Watson
Position/ Title Utility Superintendent
Signature Stephen W. Watson Date 6-1-2021
Population Served (Public) 9,000
No. of Connections (Public) 3,500
Operation Permit Number (public) 3620350

Type of use: Public X Industrial _____ Other (Specify) _____
If measurements are for a single-meter field reading, list wells included in field

SWCB No. _____ Owner No. _____ SWCB No. _____ Owner No. _____
SWCB No. _____ Owner No. _____ SWCB No. _____ Owner No. _____
SWCB No. _____ Owner No. _____ SWCB No. _____ Owner No. _____

Meter readings are in Gallons (gallons, 1000's of gallons, cubic feet, etc.)

SWCB No.	Owner No.	# 4 Well
Last	Months Reading	49,700,000
Date	Meter Reading*	Gal. used
1		0
2		0
3		0
4		0
5		0
6		0
7		0
8		0
9		0
10		0
11		0
12		0
13		0
14		0
15		0

Date	Meter Reading*	Gal. Used	Water Level****
16		0	
17		0	
18		0	
19		0	
20		0	
21		0	
22		0	
23		0	
24		0	
25		0	
26		0	
27		0	
28		0	
29		0	
30		0	
31	49,700,000	0	

* Read meter same time each day
** If taken, read at end of non pumping period
***If taken, read at end of heavy- pumping period
****If taken in one well in a field, specify which
Well - COLLEGE DR

Total Gallons During Month	0	Total Gallons During Quarter	0
Total Oper. Days this Month	0	Total Oper. Days this Quarter	0
Daily Average During Month	0.00	Daily Average During Quarter	0.00

FILE

**COMMONWEALTH OF VIRGINIA
GROUND WATER PUMPAGE AND USE REPORT**

Year 2021
MONTH MAY
Quarter 1 2 3 4
(Circle One)
County/ City
City of Franklin

Water Source: X Well(s) Spring(s) Wells and Spring(s)
Public. Send copy of report to Regional State Water Control Board Office and
Regional State Health Department Office
Industrial. Send copy of report to Regional State Water Control Office
Other. Send copy of report to Regional State Water Control Board Office

Name of Waterworks
City of Franklin
Owner Same
Address: P. O. Box 179
Franklin, Va. 23851 Phone (757)562-8564

Name of Operator Stephen W. Watson
Position/ Title Utility Superintendent
Signature Stephen W. Watson Date 6-1-2021
Population Served (Public) 9,000
No. of Connections (Public) 3,500
Operation Permit Number (public) 3620350

Type of use: Public X Industrial Other (Specify)
If measurements are for a single-meter field reading, list wells included in field

SWCB No. Owner No. SWCB No. Owner No.
SWCB No. Owner No. SWCB No. Owner No.
SWCB No. Owner No. SWCB No. Owner No.

Meter readings are in Gallons (gallons, 1000's of gallons, cubic feet, etc.)

SWCB No.	Owner No.	# 5 Well
Last	Months Reading	2,825,000
Date	Meter Reading*	Gal. used
1		0
2		0
3		0
4		25,000
5		0
6		0
7		0
8		0
9		0
10		0
11		0
12		0
13		25,000
14		0
15		0

Date	Meter Reading*	Gal. Used	Water Level****
16		0	
17		0	
18		0	
19		25,000	
20		0	
21		0	
22		0	
23		0	
24		0	
25		0	
26		25,000	
27		0	
28		0	
29		0	
30		0	
31	2,925,000	0	

* Read meter same time each day
** If taken, read at end of non pumping period
***If taken, read at end of heavy- pumping period
****If taken in one well in a field, specify which
Well - HUNTERDALE # 5

Total Gallons During Month	100,000	Total Gallons During Quarter	200,000
Total Oper. Days this Month	4	Total Oper. Days this Quarter	8
Daily Average During Month	25,000.00	Daily Average During Quarter	25,000.00

FILE

**COMMONWEALTH OF VIRGINIA
GROUND WATER PUMPAGE AND USE REPORT**

Year 2021
MONTH MAY
Quarter 1 (2) 3 4
(Circle One)
County/ City
City of Franklin

State Department of Health and State Water Control Board

Public. Send copy of report to Regional State Water Control Board Office and
Regional State Health Department Office

Industrial. Send copy of report to Regional State Water Control Office

Other. Send copy of report to Regional State Water Control Board Office

Water Source:
 Well(s)
 Spring(s)
 Wells and Spring(s)

Name of Waterworks
City of Franklin

Owner Same

Address: P. O. Box 179
Franklin, Va. 23851 Phone (757)562-8564

Name of Operator Stephen W. Watson

Position/ Title Utility Superintendent

Signature Stephen W. Watson Date 6-1-2021

Population Served (Public) 9,000

No. of Connections (Public) 3,500

Operation Permit Number (public) 3620350

Type of use: Public Industrial Other (Specify)

If measurements are for a single-meter field reading, list wells included in field

SWCB No. _____	Owner No. _____	SWCB No. _____	Owner No. _____
SWCB No. _____	Owner No. _____	SWCB No. _____	Owner No. _____
SWCB No. _____	Owner No. _____	SWCB No. _____	Owner No. _____

Meter readings are in Gallons (gallons, 1000's of gallons, cubic feet, etc.)

SWCB No.	Owner No.	# 6 Well
Last	Months Reading	26,183,000
Date	Meter Reading*	Gal. used
1		439,000
2		421,000
3		470,000
4		461,000
5		360,000
6		426,000
7		434,000
8		416,000
9		450,000
10		392,000
11		385,000
12		439,000
13		429,000
14		428,000
15		425,000

Date	Meter Reading*	Gal. Used	Water Level****
16		442,000	
17		454,000	
18		476,000	
19		445,000	
20		403,000	
21		465,000	
22		493,000	
23		440,000	
24		439,000	
25		430,000	
26		436,000	
27		460,000	
28		476,000	
29		452,000	
30		443,000	
31	39,761,000	449,000	

* Read meter same time each day
** If taken, read at end of non pumping period
***If taken, read at end of heavy- pumping period
****If taken in one well in a field, specify which
Well - PRETLOW

Total Gallons
During Month

Total Oper.
Days this Month

Daily Average
During Month

13,578,000
31
438,000.00

Total Gallons
During Quarter

Total Oper.
Days this Quarter

Daily Average
During Quarter

26,558,000
61
435,377.05

FILE

**COMMONWEALTH OF VIRGINIA
GROUND WATER PUMPAGE AND USE REPORT**

Year 2021
MONTH MAY
Quarter 1 3 4
(Circle One)
County/ City
City of Franklin

State Department of Health and State Water Control Board

Public. Send copy of report to Regional State Water Control Board Office and
Regional State Health Department Office

Industrial. Send copy of report to Regional State Water Control Office

Other. Send copy of report to Regional State Water Control Board Office

Water Source:

Well(s)

Spring(s)

Wells and Spring(s)

Name of Waterworks

City of Franklin

Owner Same

Address: P. O. Box 179

Franklin, Va. 23851 Phone (757)562-8564

Name of Operator Stephen W. Watson

Position/ Title Utility Superintendent

Signature Stephen W. Watson Date 6-1-2021

Population Served (Public) 9,000

No. of Connections (Public) 3,500

Operation Permit Number (public) 3620350

Type of use: Public Industrial Other (Specify)

If measurements are for a single-meter field reading, list wells included in field

SWCB No. _____	Owner No. _____	SWCB No. _____	Owner No. _____
SWCB No. _____	Owner No. _____	SWCB No. _____	Owner No. _____
SWCB No. _____	Owner No. _____	SWCB No. _____	Owner No. _____

Meter readings are in Gallons (gallons, 1000's of gallons, cubic feet, etc.)

SWCB No.	Owner No.	# 7 Well
		236,580,000
Last	Months Reading	Water Level****
Date	Meter Reading*	Gal. used
1		369,000
2		366,000
3		363,000
4		337,000
5		407,000
6		287,000
7		410,000
8		178,000
9		402,000
10		436,000
11		387,000
12		198,000
13		515,000
14		321,000
15		209,000

Date	Meter Reading*	Gal. Used	Water Level****
16		465,000	
17		413,000	
18		277,000	
19		514,000	
20		459,000	
21		407,000	
22		440,000	
23		353,000	
24		622,000	
25		378,000	
26		467,000	
27		437,000	
28		463,000	
29		409,000	
30		340,000	
31	248,528,000	319,000	

* Read meter same time each day

** If taken, read at end of non pumping period

***If taken, read at end of heavy- pumping period

****If taken in one well in a field, specify which

Well - HUNTERDALE # 7

Total Gallons

During Month

Total Oper.

Days this Month

Daily Average

During Month

11,948,000

31

385,419.35

Total Gallons

During Quarter

Total Oper.

Days this Quarter

Daily Average

During Quarter

22,250,000

61

364,754.10

FILE

FILE

Year: 2021
Month: MAY

**Virginia Department of Health
Office of Drinking Water
Monthly Disinfection Monitoring Report**

PWSID: 3620350

Waterworks: City of Franklin

Monitoring Location: Pretlow Entry Point (EP006)

Required Residual: 0.3 mg/L

Date	Time	Gallons Hypochlorite	Entry Point Residual(mg/L)	Distribution Residual (mg/L)	Chlorine Tank Gals
1	8:43	5.16 gpd	0.95	0.70	275 gals
2	9:50	5.16 gpd	0.98	0.67	
3	10:19	5.16 gpd	1.03	0.54	
4	9:11	5.16 gpd	1.04	0.62	
5	8:07	5.16 gpd	1.00	0.66	
6	8:00	5.16 gpd	0.94	0.59	
7	7:56	5.16 gpd	0.89	0.54	
8	9:47	5.16 gpd	1.06	0.56	
9	9:55	5.16 gpd	1.05	0.54	
10	8:15	5.16 gpd	0.93	0.60	
11	8:07	5.16 gpd	1.01	0.66	
12	7:52	5.16 gpd	0.93	0.56	
13	8:04	5.16 gpd	0.95	0.61	
14	8:06	5.16 gpd	0.99	0.59	
15	8:36	5.16 gpd	0.93	0.56	
16	8:30	5.16 gpd	1.07	0.55	
17	10:41	5.16 gpd	0.95	0.59	
18	7:51	5.16 gpd	1.10	0.57	
19	8:11	5.16 gpd	1.05	0.66	
20	8:10	5.16 gpd	1.00	0.63	
21	8:09	5.16 gpd	0.98	0.64	
22	9:32	5.16 gpd	1.07	0.64	
23	9:31	5.16 gpd	0.92	0.62	
24	7:53	5.16 gpd	0.90	0.62	
25	8:00	5.16 gpd	1.03	0.70	
26	8:08	5.16 gpd	1.06	0.66	
27	8:05	5.16 gpd	1.02	0.71	140/535
28	8:01	5.16 gpd	1.03	0.71	
29	8:17	5.16 gpd	1.02	0.66	
30	10:03	5.16 gpd	1.02	0.64	
31	10:15	5.16 gpd	0.98	0.60	510 gals

Chlorine Compound Used: Sodium Hypochlorite Liquid 12.5 %

** Indicate the dates the chlorine compound was replenished and any operational changes/issues.

FILE

Year: 2021
Month: MAY

**Virginia Department of Health
Office of Drinking Water
Monthly Disinfection Monitoring Report**

PWSID: 3620350

Waterworks: City of Franklin

Monitoring Location: Hunterdale Entry Point (EP007)

Required Residual: 0.3 mg/L

Date	Time	Gallons Hypochlorite	Entry Point Residual(mg/L)	Distribution Residual (mg/L)	Chlorine Tank Gals
1	10:25	3.55 gpd	1.01	0.74	375 gals
2	10:43	3.55 gpd	1.03	0.75	
3	10:55	3.55 gpd	1.04	0.76	
4	10:41	3.55 gpd	0.97	0.78	
5	11:20	3.55 gpd	0.96	0.74	
6	10:45	3.55 gpd	0.88	0.77	
7	10:40	3.55 gpd	0.89	0.67	
8	8:43	3.55 gpd	1.08	0.66	
9	8:52	3.55 gpd	0.99	0.68	
10	10:56	3.55 gpd	0.96	0.69	
11	10:54	3.55 gpd	0.94	0.67	
12	9:10	3.55 gpd	0.99	0.66	
13	11:40	3.55 gpd	0.95	0.69	
14	10:49	3.55 gpd	0.95	0.69	
15	9:08	3.55 gpd	1.00	0.68	
16	9:12	3.55 gpd	0.97	0.69	
17	11:46	3.55 gpd	1.01	0.72	
18	8:11	3.55 gpd	1.00	0.72	
19	11:23	3.55 gpd	1.05	0.75	
20	11:29	3.55 gpd	1.00	0.75	
21	10:57	3.55 gpd	1.00	0.77	
22	8:40	3.55 gpd	1.02	0.75	
23	8:36	3.55 gpd	1.06	0.68	
24	10:50	3.55 gpd	0.96	0.78	
25	11:12	3.55 gpd	1.01	0.72	
26	11:31	3.55 gpd	0.99	0.78	
27	11:04	3.55 gpd	0.99	0.74	
28	10:17	3.55 gpd	0.94	0.77	
29	9:14	3.55 gpd	0.96	0.74	
30	10:53	3.55 gpd	0.98	0.71	
31	10:52	3.55 gpd	0.95	0.72	265 gals

Chlorine Compound Used: Sodium Hypochlorite Liquid 12.5 %

** Indicate the dates the chlorine compound was replenished and any operational changes/issues.

Month of: **May-21**

Rain:

1	20263880	61354	0.00
2	20334642	70762	0.00
3	20402606	67964	0.00
4	20469086	66480	0.10
5	20535526	66440	0.30
6	20597242	61716	0.00
7	20655758	58516	0.00
8	20728638	72880	0.80
9	20792866	64228	0.00
10	20851614	58748	0.00
11	20915256	63642	0.10
12	20983038	67782	0.00
13	21045400	62362	0.10
14	21107922	62522	1.00
15	21167304	59382	0.00
16	21231816	64512	0.00
17	21296678	64862	0.00
18	21356430	59752	0.00
19	21422506	66076	0.00
20	21483664	61158	0.00
21	21542180	58516	0.00
22	21598516	56336	0.00
23	21651482	52966	0.00
24	21704844	53362	0.00
25	21765114	60270	0.00
26	21815124	50010	0.00
27	21867092	51968	0.00
28	21918654	51562	0.00
29	21967372	48718	0.20

30	22027120	59748	0.60
31	22084526	57406	0.10

Total		1,882,000	3.30
--------------	--	------------------	-------------

Isle of Wight County

Flow Report and Rain Fall

Last Reading Prior Month

20202526

	A	B	C	D	E	F
1	COURTLAND WASTEWATER TREATMENT PLANT					
2	Data Chart					
	Edgehill Pump Station					
3	May-21					
4	DATE	DAY	OPERATOR	TIME	METER READING	GALLONS PUMPED
5	1	Saturday	TC	10.40 am	11053320	13,290
6	2	Sunday	CC	12:00 PM	11066610	11,050
7	3	Monday	PD	11:30 AM	11077660	11,230
8	4	Tuesday	TC	11:05 AM	11088890	12,990
9	5	Wednesday	TC	11:15 AM	11101880	9,890
10	6	Thursday	MB	9:20 AM	11111770	13,630
11	7	Friday	MB	1:15 PM	11125400	10,580
12	8	Saturday	PD	11:13 AM	11135980	13,710
13	9	Sunday	MB	1:33 PM	11149690	11,760
14	10	Monday	TC	9:31 AM	11161450	11,720
15	11	Tuesday	PD	11:29 AM	11173170	11,180
16	12	Wednesday	PD	12:10 PM	11184350	11,220
17	13	Thursday	CC	9:21 AM	11195570	8,170
18	14	Friday	CC	9:30 AM	11203740	10,510
19	15	Saturday	TC	11:14 AM	11214250	10,220
20	16	Sunday	CC	12:10 PM	11224470	10,630
21	17	Monday	PD	12:00 PM	11235100	10,420
22	18	Tuesday	CC	9:10 AM	11245520	8,020
23	19	Wednesday	MB	10:12 AM	11253540	9,100
24	20	Thursday	PD	11:20 AM	11202640	10,820
25	21	Friday	PD	11:05 AM	11273460	11,950
26	22	Saturday	PD	2:25 PM	11285410	7,980
27	23	Sunday	PD	10:45 AM	11293390	11,390
28	24	Monday	CC	12:50 PM	11304780	6,310
29	25	Tuesday	PD	8:25 AM	11311090	11,540
30	26	Wednesday	PD	12:19 PM	11322630	8,610
31	27	Thursday	TC	10:46 AM	11331240	7,900
32	28	Friday	CC	9:30 AM	11339140	10,330
33	29	Saturday	TC	11:14 AM	11349470	11,580
34	30	Sunday	CC	1:00 PM	11361050	11,060
35	31	Monday	PD	12:51 PM	11372110	10,870
36						
37						
38	Totals					329,660
39	Average					10,634