

DEPARTMENTAL REPORTS

FEBRUARY 2020 MONTHLY REPORTS

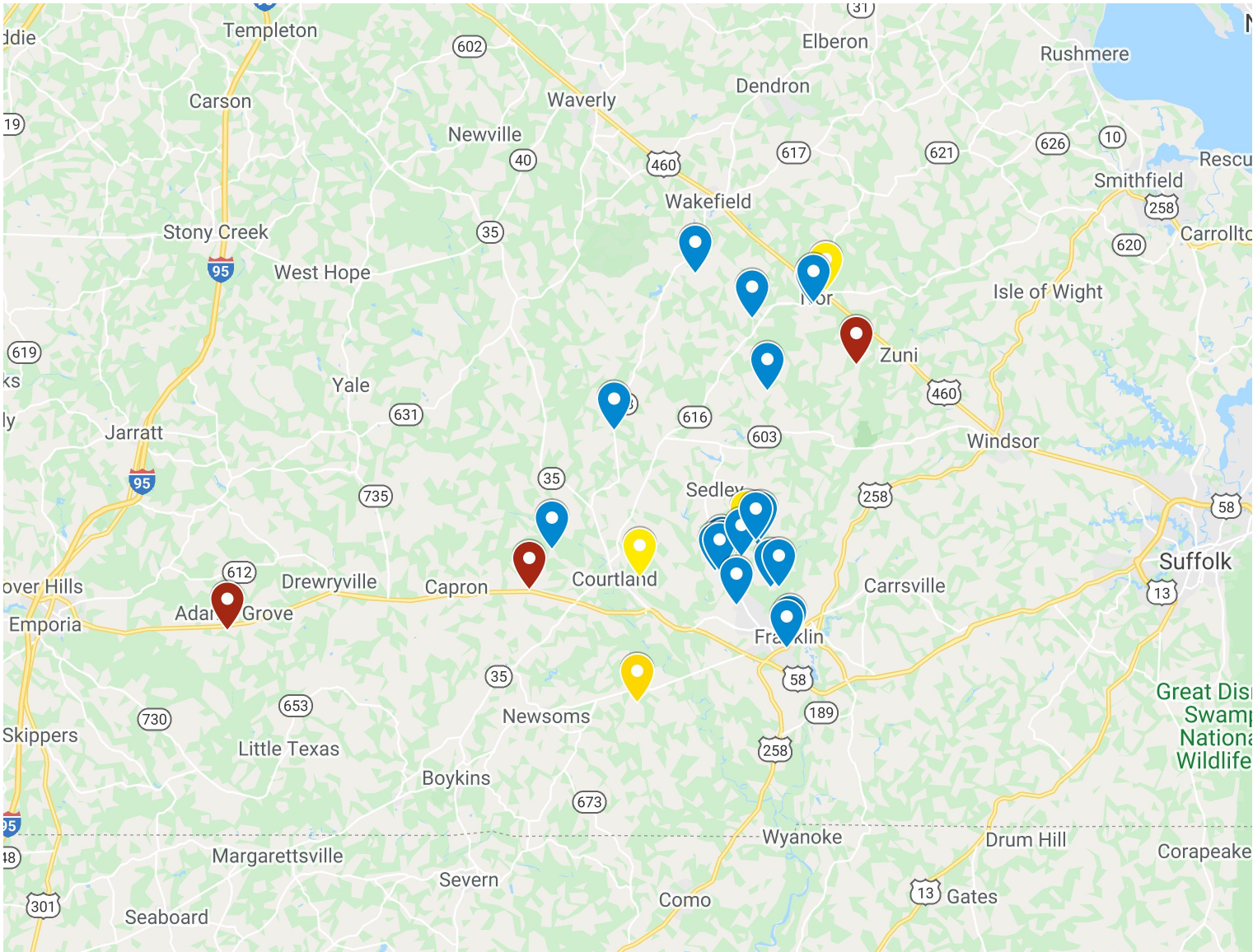
The following monthly reports are attached:

Building Permit Activity Report
Property Maintenance Inspection Report
Zoning Clearances Issued
Environmental Services Report
Delinquent Meals and Lodging Tax
Business License
Parks and Recreation
City Clips
Utility Outage Report
Water System Chlorination Report
Department of Environmental Quality Report
Franklin Municipal Airport

New Single Family Dwellings Under Construction

February 2020

- 📍 27006 Flaggy Run Rd
- 22461 Indian Town Rd
- 📍 36123 Broadwater Rd
- 20304 Harris Rd
- 200 Landview Ln
- 201 Landview Ln
- 📍 20278 Harris Rd
- 📍 6996 Hicks Ford Rd
- 409 S High St
- 21750 Bethel Rd
- 9418 Sadler Rd
- 📍 28375 Sunbeam Rd
- 22587 Harvest Dr
- 31423 Rolling Hill Road
- 📍 21473 Southamptn Pkwy
- 33131 Quaker Rd
- 📍 11519 Tucker Swamp Rd
- 21485 Harvest Dr
- 22573 Harvest Dr
- 21435 Black Creek Rd
- 551 Ashton Ave
- 35319 Ashleigh Dr
- 35393 Ashleigh Dr
- 15218 Wakefield Rd
- 112 Wiggins Ct



- 33064 Pebble Brook Dr
 - 7346 Kellos Mill Rd
 - 20291 Harris Rd
-

Map Legend

Blue = Site Built Homes

Yellow = Modular Homes

Red = Manufactured Homes

RESIDENTIAL CONSTRUCTION

NEW SINGLE FAMILY

Owner/Address	Description/Parcel ID	Estimated Value
✓ MINGLOSKI, KEITH AND PAM 7346 KELLO'S MILL ROAD 23888	NEW SINGLE FAMILY TP 4-1	447,996
✓ TOWNE DEVELOPMENT CORPORATION 20291 HARRIS ROAD 23851	NEW SINGLE FAMILY 63B 1 96	140,000
TOTAL NEW SINGLE FAM CONSTRUCTION:	2	587,996

RESIDENTIAL ADDITIONS

Owner/Address	Description/Parcel ID	Estimated Value
✓ SPARKS, MARTIN 32088 UNITY ROAD 23878	RESIDENTIAL ADDITION 34-11-2	54,000
✓ JAMES, MICHAEL 25482 MARY HUNT ROAD 23874	RESIDENTIAL ADDITION 103-14	2,000
TOTAL RESIDENTIAL ADDITIONS:	2	56,000

RESIDENTIAL RENOVATIONS

Owner/Address	Description/Parcel ID	Estimated Value
✓ BEALE, JAMES CHESLEY JR 589 LAUREL ST 23851	RE-ROOF	4,000
✓ JOHNSON, CHERYL 16405 JOHNSON'S MILL ROAD 23878	RESIDENTIAL RENOVATIONS 34-24A	40,000
✓ THE VILLAGE AT WOODS EDGE 1401 NORTH HIGH STREET 23851	RESIDENTIAL RENOVATIONS	57,172
✓ ROLLINGS, LYNN 1425 CLAY ST	RESIDENTIAL TP 087-(020)-5	4,300
✓ POWERS, WM F., III 508 CLAY ST 23851	RESIDENTIAL 106-(048)-BLK 6-49	2,000
✓ TURNER, HOPE EXECUTOR ALS 1221 NORTH HIGH ST 23851	RESIDENTIAL TP 073-(103)-114	21,000
TOTAL RESIDENTIAL RENOVATIONS	6	128,472

TOTAL ALL RESIDENTIAL CONSTRUCTION:

10 772,468

COMMERCIAL CONSTRUCTION

COMMERCIAL ADDITIONS

Owner/Address	Description/Parcel ID	Estimated Value
✓ ENVIVA PELLETS 26570 ROSE VALLEY RD 23851	COMMERCIAL ADDITIONS	450,000

CITY OF FRANKLIN 910 ARMORY DRIVE 23851	COMMERCIAL ADDITIONS	1,700
--	----------------------	-------

TOTAL COMMERCIAL ADDITIONS:	2	451,700
-----------------------------	---	---------

COMMERCIAL RENOVATIONS

Owner/Address	Description/Parcel ID	Estimated Value
---------------	-----------------------	-----------------

✓ TURNER, BRAD 111 COMMERCE PARK RD 23851	COMMERCIAL RENOVATIONS	54,300
--	------------------------	--------

WALMART STORES INC 176 COUNCILL DR	COMMERCIAL RENOVATIONS	22,000
---------------------------------------	------------------------	--------

✓ IVOR VOLUNTEER FIRE DEPARTMENT 34469 GENERAL MAHONE BLVD 23866	COMMERCIAL RENOVATIONS TP 7-45B	12,000
---	------------------------------------	--------

✓ PARKER'S PEANUTS, LLC 28210 SOUTHAMPTON PARKWAY 23837	COMMERCIAL RENOVATIONS 78-18E; 78-18K	67,750
--	--	--------

HUBBARD PEANUT COMPANY 1459 ARMORY DR 23851	COMMERCIAL RENOVATIONS TP 135-(169)-5	200,000
--	--	---------

TOTAL COMMERCIAL RENOVATIONS:	5	356,050
-------------------------------	---	---------

TOTAL ALL COMMERCIAL CONSTRUCTION:	7	807,750
------------------------------------	---	---------

OTHER BUILDING PERMITS

Owner/Address	Description/Parcel ID	Estimated Value
---------------	-----------------------	-----------------

✓ JAMES, MICHAEL 25482 MARY HUNT ROAD 23874	GARAGE/CARPORT	5,500
--	----------------	-------

TOTALS:	1	5,500
---------	---	-------

DEMOLITION PERMIT

Owner/Address	Description/Parcel ID	Estimated Value
---------------	-----------------------	-----------------

✓ VALLEY PROTEINS INC 25170 VAL-PRO DRIVE 23847	DEMOLITION TP 65-57	250,500
--	------------------------	---------

✓ WALMART STORES INC 176 COUNCILL DR	DEMOLITION	3,000
---	------------	-------

TOTALS:	2	253,500
---------	---	---------

SIGN PERMITS

Owner/Address	Description/Parcel ID	Estimated Value
---------------	-----------------------	-----------------

✓ FRANKLIN BAPTIST CHURCH 208 NORTH HIGH STREET 23851	SIGN	50,000
--	------	--------

TOTALS:	1	50,000
---------	---	--------

LAND DISTURBANCE PERMITS

Owner/Address	Description/Parcel ID	Estimated Value
BIRDSONG PEANUTS 26372 ROSE VALLEY	E&S/AGREE IN LIEU	88,150
TOTALS:	1	88,150

TOTAL # OF BUILDING PERMITS / VALUE:	22	1,977,368
---	-----------	------------------

CERTIFICATES OF OCCUPANCY

DATE ISSUED	ADDRESS	TYPE
NO C/O's ISSUED		

TOTAL PERMIT & INSPECTION FEES GENERATED:	19,119.90
TOTAL OTHER REVENUE GENERATED:	0.00
STATE SURCHARGE COLLECTED: GENERATED:	372.10
TOTAL REVENUE GENERATED:	19,492.00

OTHER PERMITS ISSUED:

TYPE	RES	COMM	FEES	VALUE
ELECTRICAL PERMIT	9	4	2,985.00	221,600
MECHANICAL PERMIT	11	1	945.00	59,739
PLUMBING PERMIT	7	2	770.00	55,595
ZONING PERMIT	4	3	175.00	79
TOTALS:	31	10	4,875.00	337,013

PROJECT CODE RECAP

PERMITS BY TYPE	# OF PERMITS	EST VALUE	FEES
COMMERCIAL ADDITIONS	2	451,700	4695.00
COMMERCIAL RENOVATIONS	5	356,050	2115.00
COMMERCIAL RENOVATIONS	5	356,050	2115.00
RESIDENTIAL ADDITION	1	2,000	100.00
DEMOLITION	2	253,500	50.00
E&S/AGREE IN LIEU	1	88,150	0.00
ELECTRICAL PERMITS	13	221,600	2985.00
FIRE SPRINKLER	1	4,500	120.00
GARAGE/CARPORT	1	5,500	125.00
MECHANICAL PERMIT	12	59,739	945.00
NEW SINGLE FAMILY DWELLING	2	587,996	830.00
PLUMBING PERMITS	9	55,595	770.00
RESIDENTIAL ADDITION	1	54,000	145.00
RE-ROOF	1	4,000	70.00
RESIDENTIAL REPAIR-BUILDING	3	27,300	395.00
RESIDENTIAL RENOVATIONS	2	97,172	610.00
SIGN	1	50,000	70.00
UNDERGROUND WATER SERVICE	1	445,000	4450.00
ZONING CLEARANCE	7	79	175.00

PERMITS BY TYPE - CONTINUED	# OF PERMITS	EST VALUE	FEEES
TOTALS	70	3,119,931	20765.00

PERMITS BY AREA

DESCRIPTION	# OF PERMITS	ESTIMATED VALUE
SOUTHAMPTON COUNTY	29	2,079,748
FRANKLIN (ALL)	27	242,357
TOTALS	56	2,322,105

INSPECTIONS BY TYPE

PERMIT TYPE	# OF INSPECTIONS	RES	COMM
BUILDING PERMIT	93	79	14
ELECTRICAL PERMIT	43	32	11
EROSION CONTROL PERMIT	9	0	9
MECHANICAL PERMIT	28	23	5
PLUMBING PERMIT	29	25	4
SIGN PERMIT	2	0	2
ZONING PERMIT	4	3	1
TOTALS	208	162	46
CODE ENFORCEMENT	77		
TOTALS	285		

Franklin-Southampton
PERMITS FINALED FROM: 2/01/2020 TO 2/29/2020
ALL PERMITS FOR SOUTHAMPTON COUNTY

Printed: 4/03/2020 11:10 am

Page 1 of 3

Dt Finaled	Permit #	Address Map #	Description	Job Value
2/03/2020	B-18-000682	16469 SOUTHAMPTON PARKWAY 23829 71-25J	INSTALL SIX ANTENNAS, NINE	24,000
2/14/2020	B-18-001090	28243 ROUND HILL ROAD 23878 21-41A	CONSTRUCT A NSFD AND GARAGE	295,000
2/14/2020	E-18-001092	28243 ROUND HILL ROAD 23878 21-41A	ELECTRICAL INSTALLATION	10,000
2/14/2020	P-18-001093	28243 ROUND HILL ROAD 23878 21-41A	PLUMBING INSTALLATION	12,000
2/14/2020	M-18-001094	28243 ROUND HILL ROAD 23878 21-41A	MECHANICAL INSTALLATION	10,000
2/19/2020	M-19-000079	19480 CROSS KEYS ROAD 23827 TP 100 36C	MECHANICAL INSTALLATION	20,310
2/19/2020	M-19-000148	19480 CROSS KEYS ROAD 23827 TP 100 36C	MECHANICAL INSTALLATION	500
2/13/2020	Z-19-000256	20275 DRAKE ROAD 23851 Not in record	ZONING CLEARANCE	1
2/05/2020	B-19-000293	25060 A OAK TRAIL 23837 TP 60A-13-2	RENOVATIONS TO DWELLING	1
2/05/2020	B-19-000294	25060 B OAK TRAIL 23837 TP 60A-13-2	RENOVATIONS TO DWELLING	1
2/05/2020	B-19-000300	25062 B OAK TRAIL 23837 TP 60A-13-2	RENOVATIONS TO DWELLING	1
2/05/2020	B-19-000301	25062 C OAK TRAIL 23837 TP 60A-13-2	RENOVATIONS TO DWELLING	1
2/05/2020	B-19-000297	25060 C OAK TRAIL 23837 TP 60A-13-2	RENOVATIONS TO DWELLING	1
2/05/2020	B-19-000298	25060 D OAK TRAIL 23837 TP 60A-13-2	RENOVATIONS TO DWELLING	1
2/05/2020	B-19-000305	25062 D OAK TRAIL 23837 TP 60A-13-2	RENOVATIONS TO DWELLING	1
2/05/2020	B-19-000308	25070 A OAK TRAIL 23837 TP 60A-13-2	RENOVATIONS TO DWELLING	1
2/05/2020	B-19-000309	25070 B OAK TRAIL 23837 TP 60A-13-2	RENOVATIONS TO DWELLING	1
2/05/2020	B-19-000311	25070 C OAK TRAIL 23837 TP 60A-13-2	RENOVATIONS TO DWELLING	1
2/05/2020	B-19-000314	25072 D OAK TRAIL 23837 TP 60A-13-2	RENOVATIONS TO DWELLING	1
2/05/2020	B-19-000315	25072 B OAK TRAIL 23837 TP 60A-13-2	RENOVATIONS TO DWELLING	1
2/05/2020	B-19-000316	25072 C OAK TRAIL 23837 TP 60A-13-2	RENOVATIONS TO DWELLING	1
2/12/2020	B-19-000317	25100 A OAK TRAIL 23837 TP 60A-13-2	RENOVATIONS TO DWELLING	1
2/12/2020	B-19-000340	25100 B OAK TRAIL 23837 TP 60A-13-2	RENOVATIONS TO DWELLING	1
2/12/2020	B-19-000341	25100 C OAK TRAIL 23837 TP 60A-13-2	RENOVATIONS TO DWELLING	1
2/12/2020	B-19-000343	25100 D OAK TRAIL 23837 TP 60A-13-2	RENOVATIONS TO DWELLING	1
2/12/2020	B-19-000344	25102 A OAK TRAIL 23837 TP 60A-13-2	RENOVATIONS TO DWELLING	1

PERMITS ISSUED FROM: 2/01/2020 TO 2/29/2020

Permit#/ Contractor	Dt Issued	Property Address Owner Name	Description Parcel ID#	Fee	Job Value
2/12/2020	B-19-000362	25102 B OAK TRAIL 23837 TP 60A-13-2	RENOVATIONS TO DWELLING		1
2/12/2020	B-19-000380	25102 C OAK TRAIL 23837 TP 60A-13-2	RENOVATIONS TO DWELLING		1
2/12/2020	B-19-000381	25102 D OAK TRAIL 23837 TP 60A-13-2	RENOVATIONS TO DWELLING		1
2/13/2020	E-19-000441	20275 DRAKE ROAD 23851 Not in record	ELECTRICAL INSTALLATION		11,020
2/25/2020	S-19-000444	36038 GENERAL MAHONE BLVD 23866 TP 15A2-1-60	SIGN INSTALLATON		9,000
2/05/2020	B-19-000471	13114 WAKEFIELD ROAD 23878 20-23 C	CONSTRUCT A 2433 SQUARE		225,000
2/12/2020	B-19-000527	32491 SANDY CREEK 23851 63B-(1)-21	CONSTRUCT A 2258' NSFD IAW		145,000
2/25/2020	B-19-000576	20278 HARRIS ROAD 23851 63-2B	PLACEMENT OF A 1377		200,300
2/25/2020	M-19-000578	20278 HARRIS ROAD 23851 63-2B	MECHANICAL INSTALLATION		7,750
2/25/2020	P-19-000579	20278 HARRIS ROAD 23851 63-2B	PLUMBING INSTALLATION		4,000
2/25/2020	E-19-000580	20278 HARRIS ROAD 23851 63-2B	ELECTRICAL INSTALLATION		3,000
2/13/2020	M-19-000654	20275 DRAKE ROAD 23851 Not in record	MECHANICAL INSTALLATION		1,596
2/18/2020	B-19-000772	32529 PEBBLEBROOK TP 63B 1 60	CONSTRUCT NEW 1600 SQ. FT.		135,000
2/18/2020	P-19-000775	32529 PEBBLEBROOK TP 63B 1 60	PLUMBING INSTALLATION		1
2/04/2020	M-19-000776	32529 PEBBLEBROOK TP 63B 1 60	MECHANICAL INSTALLATION		1
2/12/2020	E-19-000820	32491 SANDY CREEK 63B-(1)-21	ELECTRICAL INSTALLATION		3,600
2/12/2020	P-19-000821	32491 SANDY CREEK 63B-(1)-21	PLUMBING INSTALLATION		4,600
2/18/2020	E-19-000850	32529 PEBBLEBROOK TP 63B 1 60	TEMPORARY SERVICE		500
2/07/2020	B-19-000889	30393 MEHERRIN ROAD 23827 TP 100-33A	ALTERATION TO REMOVE AND		8,000
2/13/2020	P-19-000895	20275 DRAKE ROAD Not in record	PLUMBING INSTALLATION		4,000
2/06/2020	B-19-000905	30432 CAMP PARKWAY 23837 TP 77 34C	DEMOLISH DAMAGED GARAGE		1,000
2/13/2020	B-19-000908	8444 RAWLS DR 23866 TP 15A1-3-6	INSTALL PV SOLAR SYSTEM AND		50,912
2/12/2020	B-19-000934	21473 S'HAMPTON PKWY 23837 TP 58-41H	INSTALL 2128 SQ. FT.		157,250
2/12/2020	B-19-000948	34391 UNITY ROAD 23898 TP 36-4	INSTALL 28' X 76' SQ. FT.		175,500
2/12/2020	M-19-000954	32491 SANDY CREEK 63B-(1)-21	MECHANICAL INSTALLATION		3,000
2/05/2020	M-19-000957	13114 WAKEFIELD ROAD 23878 TP 20-23	MECHANICAL INSTALLATION		5,075

PERMITS ISSUED FROM: 2/01/2020 TO 2/29/2020

Permit#/ Contractor	Dt Issued	Property Address Owner Name	Description Parcel ID#	Fee	Job Value
2/05/2020	M-19-001008	13114 WAKEFIELD ROAD 23878 TP 20-23	MECHANICAL INSTALLATION		11,000
2/05/2020	P-19-001040	13114 WAKEFIELD ROAD 23878 20-23 C	INSTALLATION OF PLUMBING		25
2/12/2020	E-19-001056	34391 UNITY ROAD TP 36-4	ELECTRICAL INSTALLATION		1,400
2/12/2020	P-19-001097	34391 UNITY ROAD TP 36-4	PLUMBING INSTALLATION		1,000
2/12/2020	P-19-001098	21473 S'HAMPTON PKWY TP 58-41H	PLUMBING INSTALLATION		1,000
2/12/2020	M-19-001110	34391 UNITY ROAD TP 36-4	MECHANICAL INSTALLATION		600
2/12/2020	M-19-001111	21473 S'HAMPTON PKWY TP 58-41H	MECHANICAL INSTALLATION		600
2/14/2020	E-19-001129	15209 IVOR ROAD TP 33 92	ELECTRICAL INSTALLATION		23,522
2/12/2020	B-19-001144	25090 OAK TRAIL TP 60A-13-2	RENOVATE AND ADD TO		114,048
2/12/2020	E-19-001198	21473 S'HAMPTON PKWY TP 58-41H	ELECTRICAL INSTALLATION		1,250
2/25/2020	B-19-001228	28054 PRETLOW ROAD - FRANKLIN 94-7	CONSTRUCT STEEL		16,100
2/11/2020	B-20-200001	24658 ORCHARD LN 23829 TP 72--11A	REPLACE EXISTING INTELLIJACK		1
2/28/2020	E-20-200010	24433 CHURCHHILL DR 23837 TP 74-57	ELECTRICAL INSTALLATION		2,400
2/10/2020	E-20-200036	21366 GENERAL THOMAS HWY 23874 TP 101-19	ELECTRICAL INSTALLATION		5,500
2/03/2020	M-20-200037	19261 BEALE LANE 23837 TP 46-24B	MECHANICAL INSTALLATION		11,786
2/05/2020	M-20-200043	23175 S'HAMPTON PKWY 23829 TP 57A-2-1-3 1A	MECHANICAL REPAIR		3,000
2/05/2020	M-20-200044	18112 ELM AVE 23851 TP 57A-1-12	MECHANICAL REPAIR		2,000
2/18/2020	E-20-200056	23007 MAIN ST 23837 TP 60 48 & 49A	ELECTRICAL UPGRADE		1,250
2/19/2020	E-20-200088	35393 AMANDA LOOP TP 15A 4 -1-35	ELECTRICAL INSTALLATION		3,000
2/03/2020	E-20-200089	16469 SOUTHAMPTON PARKWAY TP 71-25J	ELECTRICAL INSTALLATION		2,500
2/12/2020	B-20-200086	37269 GENERAL MAHONE BLVD 23866 TP 16-19	ENCAPSULATION OF		13,900
2/12/2020	E-20-200093	21398 MEDICINE SPRINGS ROAD 58A-1-3	ELECTRICAL INSTALLATION		4,500
2/18/2020	E-20-200107	15218 WAKEFIELD ROAD COURTLAND 32-12	TEMPORARY SERVICE		100
2/28/2020	E-20-200108	24433 CHURCHHILL DR 23837 TP 74-57	ELECTRICAL REPAIR		1,800

TOTAL # OF PERMITS: 76 TOTAL VALUE: 1,749,219

Franklin-Southampton
PERMITS FINALED FROM: 2/01/2020 TO 2/29/2020
ALL PERMITS FOR SOUTHAMPTON COUNTY

Printed: 4/03/2020 11:10 am

Page 1 of 3

Dt Finaled	Permit #	Address Map #	Description	Job Value
2/03/2020	B-18-000682	16469 SOUTHAMPTON PARKWAY 23829 71-25J	INSTALL SIX ANTENNAS, NINE	24,000
2/14/2020	B-18-001090	28243 ROUND HILL ROAD 23878 21-41A	CONSTRUCT A NSFD AND GARAGE	295,000
2/14/2020	E-18-001092	28243 ROUND HILL ROAD 23878 21-41A	ELECTRICAL INSTALLATION	10,000
2/14/2020	P-18-001093	28243 ROUND HILL ROAD 23878 21-41A	PLUMBING INSTALLATION	12,000
2/14/2020	M-18-001094	28243 ROUND HILL ROAD 23878 21-41A	MECHANICAL INSTALLATION	10,000
2/19/2020	M-19-000079	19480 CROSS KEYS ROAD 23827 TP 100 36C	MECHANICAL INSTALLATION	20,310
2/19/2020	M-19-000148	19480 CROSS KEYS ROAD 23827 TP 100 36C	MECHANICAL INSTALLATION	500
2/13/2020	Z-19-000256	20275 DRAKE ROAD 23851 Not in record	ZONING CLEARANCE	1
2/05/2020	B-19-000293	25060 A OAK TRAIL 23837 TP 60A-13-2	RENOVATIONS TO DWELLING	1
2/05/2020	B-19-000294	25060 B OAK TRAIL 23837 TP 60A-13-2	RENOVATIONS TO DWELLING	1
2/05/2020	B-19-000300	25062 B OAK TRAIL 23837 TP 60A-13-2	RENOVATIONS TO DWELLING	1
2/05/2020	B-19-000301	25062 C OAK TRAIL 23837 TP 60A-13-2	RENOVATIONS TO DWELLING	1
2/05/2020	B-19-000297	25060 C OAK TRAIL 23837 TP 60A-13-2	RENOVATIONS TO DWELLING	1
2/05/2020	B-19-000298	25060 D OAK TRAIL 23837 TP 60A-13-2	RENOVATIONS TO DWELLING	1
2/05/2020	B-19-000305	25062 D OAK TRAIL 23837 TP 60A-13-2	RENOVATIONS TO DWELLING	1
2/05/2020	B-19-000308	25070 A OAK TRAIL 23837 TP 60A-13-2	RENOVATIONS TO DWELLING	1
2/05/2020	B-19-000309	25070 B OAK TRAIL 23837 TP 60A-13-2	RENOVATIONS TO DWELLING	1
2/05/2020	B-19-000311	25070 C OAK TRAIL 23837 TP 60A-13-2	RENOVATIONS TO DWELLING	1
2/05/2020	B-19-000314	25072 D OAK TRAIL 23837 TP 60A-13-2	RENOVATIONS TO DWELLING	1
2/05/2020	B-19-000315	25072 B OAK TRAIL 23837 TP 60A-13-2	RENOVATIONS TO DWELLING	1
2/05/2020	B-19-000316	25072 C OAK TRAIL 23837 TP 60A-13-2	RENOVATIONS TO DWELLING	1
2/12/2020	B-19-000317	25100 A OAK TRAIL 23837 TP 60A-13-2	RENOVATIONS TO DWELLING	1
2/12/2020	B-19-000340	25100 B OAK TRAIL 23837 TP 60A-13-2	RENOVATIONS TO DWELLING	1
2/12/2020	B-19-000341	25100 C OAK TRAIL 23837 TP 60A-13-2	RENOVATIONS TO DWELLING	1
2/12/2020	B-19-000343	25100 D OAK TRAIL 23837 TP 60A-13-2	RENOVATIONS TO DWELLING	1
2/12/2020	B-19-000344	25102 A OAK TRAIL 23837 TP 60A-13-2	RENOVATIONS TO DWELLING	1

PERMITS ISSUED FROM: 2/01/2020 TO 2/29/2020

Permit#/ Contractor	Dt Issued	Property Address Owner Name	Description Parcel ID#	Fee	Job Value
2/12/2020	B-19-000362	25102 B OAK TRAIL 23837 TP 60A-13-2	RENOVATIONS TO DWELLING		1
2/12/2020	B-19-000380	25102 C OAK TRAIL 23837 TP 60A-13-2	RENOVATIONS TO DWELLING		1
2/12/2020	B-19-000381	25102 D OAK TRAIL 23837 TP 60A-13-2	RENOVATIONS TO DWELLING		1
2/13/2020	E-19-000441	20275 DRAKE ROAD 23851 Not in record	ELECTRICAL INSTALLATION		11,020
2/25/2020	S-19-000444	36038 GENERAL MAHONE BLVD 23866 TP 15A2-1-60	SIGN INSTALLATON		9,000
2/05/2020	B-19-000471	13114 WAKEFIELD ROAD 23878 20-23 C	CONSTRUCT A 2433 SQUARE		225,000
2/12/2020	B-19-000527	32491 SANDY CREEK 23851 63B-(1)-21	CONSTRUCT A 2258' NSFD IAW		145,000
2/25/2020	B-19-000576	20278 HARRIS ROAD 23851 63-2B	PLACEMENT OF A 1377		200,300
2/25/2020	M-19-000578	20278 HARRIS ROAD 23851 63-2B	MECHANICAL INSTALLATION		7,750
2/25/2020	P-19-000579	20278 HARRIS ROAD 23851 63-2B	PLUMBING INSTALLATION		4,000
2/25/2020	E-19-000580	20278 HARRIS ROAD 23851 63-2B	ELECTRICAL INSTALLATION		3,000
2/13/2020	M-19-000654	20275 DRAKE ROAD 23851 Not in record	MECHANICAL INSTALLATION		1,596
2/18/2020	B-19-000772	32529 PEBBLEBROOK TP 63B 1 60	CONSTRUCT NEW 1600 SQ. FT.		135,000
2/18/2020	P-19-000775	32529 PEBBLEBROOK TP 63B 1 60	PLUMBING INSTALLATION		1
2/04/2020	M-19-000776	32529 PEBBLEBROOK TP 63B 1 60	MECHANICAL INSTALLATION		1
2/12/2020	E-19-000820	32491 SANDY CREEK 63B-(1)-21	ELECTRICAL INSTALLATION		3,600
2/12/2020	P-19-000821	32491 SANDY CREEK 63B-(1)-21	PLUMBING INSTALLATION		4,600
2/18/2020	E-19-000850	32529 PEBBLEBROOK TP 63B 1 60	TEMPORARY SERVICE		500
2/07/2020	B-19-000889	30393 MEHERRIN ROAD 23827 TP 100-33A	ALTERATION TO REMOVE AND		8,000
2/13/2020	P-19-000895	20275 DRAKE ROAD Not in record	PLUMBING INSTALLATION		4,000
2/06/2020	B-19-000905	30432 CAMP PARKWAY 23837 TP 77 34C	DEMOLISH DAMAGED GARAGE		1,000
2/13/2020	B-19-000908	8444 RAWLS DR 23866 TP 15A1-3-6	INSTALL PV SOLAR SYSTEM AND		50,912
2/12/2020	B-19-000934	21473 S'HAMPTON PKWY 23837 TP 58-41H	INSTALL 2128 SQ. FT.		157,250
2/12/2020	B-19-000948	34391 UNITY ROAD 23898 TP 36-4	INSTALL 28' X 76' SQ. FT.		175,500
2/12/2020	M-19-000954	32491 SANDY CREEK 63B-(1)-21	MECHANICAL INSTALLATION		3,000
2/05/2020	M-19-000957	13114 WAKEFIELD ROAD 23878 TP 20-23	MECHANICAL INSTALLATION		5,075

PERMITS ISSUED FROM: 2/01/2020 TO 2/29/2020

Page 3 of 3

Permit#/ Contractor	Dt Issued	Property Address Owner Name	Description Parcel ID#	Fee	Job Value
2/05/2020	M-19-001008	13114 WAKEFIELD ROAD 23878 TP 20-23	MECHANICAL INSTALLATION		11,000
2/05/2020	P-19-001040	13114 WAKEFIELD ROAD 23878 20-23 C	INSTALLATION OF PLUMBING		25
2/12/2020	E-19-001056	34391 UNITY ROAD TP 36-4	ELECTRICAL INSTALLATION		1,400
2/12/2020	P-19-001097	34391 UNITY ROAD TP 36-4	PLUMBING INSTALLATION		1,000
2/12/2020	P-19-001098	21473 S'HAMPTON PKWY TP 58-41H	PLUMBING INSTALLATION		1,000
2/12/2020	M-19-001110	34391 UNITY ROAD TP 36-4	MECHANICAL INSTALLATION		600
2/12/2020	M-19-001111	21473 S'HAMPTON PKWY TP 58-41H	MECHANICAL INSTALLATION		600
2/14/2020	E-19-001129	15209 IVOR ROAD TP 33 92	ELECTRICAL INSTALLATION		23,522
2/12/2020	B-19-001144	25090 OAK TRAIL TP 60A-13-2	RENOVATE AND ADD TO		114,048
2/12/2020	E-19-001198	21473 S'HAMPTON PKWY TP 58-41H	ELECTRICAL INSTALLATION		1,250
2/25/2020	B-19-001228	28054 PRETLOW ROAD - FRANKLIN 94-7	CONSTRUCT STEEL		16,100
2/11/2020	B-20-200001	24658 ORCHARD LN 23829 TP 72--11A	REPLACE EXISTING INTELLIJACK		1
2/28/2020	E-20-200010	24433 CHURCHHILL DR 23837 TP 74-57	ELECTRICAL INSTALLATION		2,400
2/10/2020	E-20-200036	21366 GENERAL THOMAS HWY 23874 TP 101-19	ELECTRICAL INSTALLATION		5,500
2/03/2020	M-20-200037	19261 BEALE LANE 23837 TP 46-24B	MECHANICAL INSTALLATION		11,786
2/05/2020	M-20-200043	23175 S'HAMPTON PKWY 23829 TP 57A-2-1-3 1A	MECHANICAL REPAIR		3,000
2/05/2020	M-20-200044	18112 ELM AVE 23851 TP 57A-1-12	MECHANICAL REPAIR		2,000
2/18/2020	E-20-200056	23007 MAIN ST 23837 TP 60 48 & 49A	ELECTRICAL UPGRADE		1,250
2/19/2020	E-20-200088	35393 AMANDA LOOP TP 15A 4 -1-35	ELECTRICAL INSTALLATION		3,000
2/03/2020	E-20-200089	16469 SOUTHAMPTON PARKWAY TP 71-25J	ELECTRICAL INSTALLATION		2,500
2/12/2020	B-20-200086	37269 GENERAL MAHONE BLVD 23866 TP 16-19	ENCAPSULATION OF		13,900
2/12/2020	E-20-200093	21398 MEDICINE SPRINGS ROAD 58A-1-3	ELECTRICAL INSTALLATION		4,500
2/18/2020	E-20-200107	15218 WAKEFIELD ROAD COURTLAND 32-12	TEMPORARY SERVICE		100
2/28/2020	E-20-200108	24433 CHURCHHILL DR 23837 TP 74-57	ELECTRICAL REPAIR		1,800

TOTAL # OF PERMITS: 76 TOTAL VALUE: 1,749,219

Franklin-Southampton
PERMITS FINALED FROM: 2/01/2020 TO 2/29/2020
ALL PERMITS FOR FRANKLIN (ALL)

Printed: 4/03/2020 11:13 am

Page 1 of 1

Dt Finaled	Permit #	Address Map #	Description	Job Value
2/20/2020	S-18-000835	100 COUNCIL DRIVE 23851 Not in record	SIGN INSTALLATION	7,284
2/04/2020	E-18-000964	1112 CLAY ST 23851 TP 88-4-128	ELECTRICAL INSTALLATION	350
2/21/2020	B-19-000331	300 ROBINHOOD ROAD 23851 TP 071-(004)-58	ALTERATIONS TO BATHROOM TO	17,680
2/21/2020	E-19-000332	300 ROBINHOOD ROAD TP 071-(004)-58	ELECTRICAL INSTALLATION	400
2/21/2020	P-19-000333	300 ROBINHOOD ROAD TP 071-(004)-58	PLUMBING RENOVATION	6,840
2/21/2020	M-19-000334	300 ROBINHOOD ROAD TP 071-(004)-58	MECHANICAL REPAIRS	300
2/05/2020	B-19-000848	300 SOUTH MAIN ST. - FRANKLIN 23851 Not in record	ERECT 40' X 20' SPONSOR TENT	815
2/05/2020	B-19-000922	303 HALL STREET 23851 TP 122-(068)-2-2	DEMOLISH EXISTING GARAGE	2,500
2/18/2020	E-19-001179	801 WALNUT ST 23851 TP 139-(077)-BLK L-90	ELECTRICAL INSTALLATION	200
2/26/2020	P-19-001193	102 NORTH MAIN ST TP 107-55-15-7,8	PLUMBING INSTALLATION	2,500
2/26/2020	B-19-001190	102 NORTH MAIN ST 23851 Not in record	REMOVE PARTITION WALLS IAW	3,025
2/26/2020	B-19-001191	102 NORTH MAIN ST 23851 TP 107-55-15-7,8	ALTERATION TO CONSTRUCT	3,000
2/20/2020	E-20-200002	100 COUNCILL DR Not in record	ELECTRICAL INSTALLATION	13,900
2/24/2020	S-20-200039	156 COUNCILL DR Not in record	SIGN INSTALLATION	1,500
2/24/2020	Z-20-200040	156 COUNCILL DR Not in record	ZONING APPROVAL	1
2/14/2020	P-20-200052	700 CAMPBELL AVE 23851 Not in record	PLUMBING INSTALLATION	153
2/18/2020	M-20-200084	330 HARRISON ST 23851 Not in record	MECHANICAL INSTALLATION	0
2/11/2020	E-20-200097	208 NORTH HIGH ST 23851 Not in record	ELECTRICAL REPLACEMENT	8,500
2/20/2020	B-20-200112	100 COUNCILL DR Not in record	ALTERATION TO SPRINKLER	4,500

TOTAL # OF PERMITS: 19 TOTAL VALUE: 73,448

DATE INSP	RECORD/INSP	INSP TYPE	RESULTS	INSPECTOR	OWNER PROPERTY ADDRESS
2/03/2020	X-006078-003	PM10	A	WS	JRN INC TA KFC/TACO BELL 1290 armory dr.
City Ordinance Enforcement City Ordinance Enforcement City Ordinance Enforcement ALL TREES, SCHRUBS, FLOWERS ETC., NEED TO BE REPLANTED AND BROUGHT BACK TO SITE PLAN SPECS. SENDING LETTER # 7019 0160 0001 1602 8125 KENTUCKY FRIED CHICKEN 2ND NOTICE NOV 7019 0160 0001 1602 8552 CLOSE TICKET LANDSCAPE COMPLETE					
2/03/2020	X-006175-002	PM01	V	WS	SHELTON E BROWN 121 holly cove
In-Operative Vehicle In-Operative Vehicle IOV LETTER 7019 0160 0001 1602 8446 sending nov cert.#7019 0160 0001 1602 8699 then tow in 7 days if not removed					
2/03/2020	X-006176-002	PM01	A	WS	JAMIE E EIFFERT 121 FAIRVIEW
In-Operative Vehicle In-Operative Vehicle IV LETTER #7019 0160 0001 1602 8453. CLOSE TICKET /OWNER MOVED VEHICLE					
2/03/2020	X-006177-002	PM01	V	WS	ANTHONY & EURIKA B RAWLINGS 104 PARKS PL
In-Operative Vehicle In-Operative Vehicle IOV LETTER # 7019 0160 0001 1602 8460 2nd certified letter now being sent nov letter tow in 7 days					
2/03/2020	X-006256-001	Z008	A	PS	1698 DORCHESTER STREET H10
COMPLAINT BED BUGS/FLEAS AND SEWAGE spoke with office ,tenant has been moved to new unit and an exterminator has been hired , the sewage problem is on the outside of the building and is being addressed					
2/05/2020	X-006168-002	PM01	A	WS	DONNIE M & ALBERTA P WYCHE 502 NORFLEET
In-Operative Vehicle In-Operative Vehicle IOV LETTER # 7019 0160 0001 1602 8439 ////SENDING NOV , THEN TOW IN 7 DAYS					
2/05/2020	X-006168-003	PM01	A	DB	DONNIE M & ALBERTA P WYCHE 502 NORFLEET
In-Operative Vehicle In-Operative Vehicle IOV LETTER # 7019 0160 0001 1602 8439 ////SENDING NOV , THEN TOW IN 7 DAYS vehicle gone.					
2/05/2020	X-006261-001	PM11	A	LG	City of Franklin VA.
Other/Misc. Multiple Inspections and customer service including but not limited to : phone call code questions , front desk customer Q&A , IOV follow ups And building inspections .					
2/06/2020	X-006071-002	PM02	V	WS	KENNETH J CHARITY 311 SOUTH MAIN ST.
Main Building Property Maint Main Building Property Maint PLYWOOD COMING OFF WINDOW AND AWNING SAGGING / PULLING AWAY FROM BUILDING. VERY UNSAFE CAN FALL ONTO SIDEWALK/ 2ND LETTER 7019 0160 0001 1602 8521 UNSAFE EMERGENCY ACTION CLOSE TICKET /SENT TO CONTRACTOR TO DEMO/NO RESPONSE FROM OWNER AFTER SEVERAL LETTERS SENT. JOB COMPLETE , LEIN PLACED ON PROPERTY					
2/06/2020	X-006179-002	PM02	V	DB	CASEY, ADAM 104 SUNSET DR
Main Building Property Maint Main Building Property Maint Inspection requested to receive a certificate of occupancy for an Adult Sponsor Residential Home.					

Inspection performed - the following will need to be brought in to compliance before CO can be issued.

1. Need Smoke Detector in each bedroom. Need existing smoke detectors to be working.
2. Loose toilet in downstairs bathroom need to be stable.
3. Electrical Outlet need replaced or repaired - downstairs bedroom - (1) receptacle.
 - master bathroom down stairs - GFCI receptacle.
 - bathroom upstairs - GFCI receptacle.
 - hallway/ corridor upstairs - receptacle.

DATE INSP	RECORD/INSP	INSP TYPE	RESULTS	INSPECTOR	OWNER PROPERTY ADDRESS
Remarks for X-006179-002 continued...					
- upstairs(flowered bedroom) - all receptacles.					
4. Fire Extinguisher needed in kitchen.					
5. Bathroom Toilet upstairs Bedroom - continuous running once flushed.					
6. Will need address on house or property.					
7. Exit over doors to outside.					
Will call back to schedule an inspection before Certificate of Occupancy will be issued.					
1/30/2020 - called Stephanie Saunders 757 371-6874 concerning the property maintenance issues to be resolved before issuing CO. Has schedule appt for 2/6/2020.					
Stephanie postpone until next week. will call back with day to schedule inspection					
2/06/2020	X-006262-001	PM01	V	WS	MARY HICKS JOHNSON & JANET 129 HOLLY COVE
In-Operative Vehicle SENDING COURTESY LETTER					
2/06/2020	X-006263-001	PM01	V	WS	HERMAN & VELVIN SMITH 701 GARDNER
In-Operative Vehicle SENDING COURTESY LETTER					
2/07/2020	X-006266-001	B022	V	WS	FRESENIUS KIDNEY CARE 1333 armory dr
INVESTIGATION WORK WITHOUT PERMIT POSTED STOP WORK PLACARD					
2/07/2020	X-006268-001	E011	V	WS	REMOVE SIGNS FROM ARMORY AND
SIGNS REMOVE SIGNS					
2/10/2020	X-006270-001	PM01	V	WS	HENRY OLDS 300 HARRISON ST
In-Operative Vehicle SENDING COURTESY LETTER FOR IOV					
2/10/2020	X-006191-002	PM01	A	WS	MARY E RICH & MORGAN E RICH 104 center st
In-Operative Vehicle In-Operative Vehicle SENDING LETTER 7019 0160 0001 1602 8514 CLOSE TICKET MOVED BY OWNER					
2/10/2020	X-006192-002	PM01	V	WS	SHAWONDA S KINDRED 723 pace st
In-Operative Vehicle In-Operative Vehicle IOV SENDING LETTER 7019 0160 0001 1602 8538 sending 7 day tow letter and 15 day recovery letter					
2/10/2020	X-006182-002	PM01	A	WS	CLIFTON L SR & GAILW ANDREWS 212 QUEENS
In-Operative Vehicle In-Operative Vehicle IOV / SOUTHAMPTON CO CLOSE TICKET MOVED BY OWNER					
2/10/2020	X-006141-005	PM01	A	WS	JOHNSON, DANIEL K AND CARRIE M 205 CYPRESS AVE
In-Operative Vehicle In-Operative Vehicle In-Operative Vehicle SENDING NOV LETTER CLOSE TICKET TOWED BY CONTRACTOR SENDING 15 DAY TOW RECOVERY LETTER					
2/10/2020	X-006178-002	PM10	A	WS	LOWES HOME CENTERS 1240 armory lowes
City Ordinance Enforcement City Ordinance Enforcement LANDSCAPE LETTER #7019 0160 0001 1602 8477					
CLOSE TICKET LANDSCAPE COMPLETE					
2/10/2020	X-006188-002	PM01	A	WS	CALVIN TORRANCE & EMMA BARNES 132 QUEENS LN
In-Operative Vehicle In-Operative Vehicle SENDING LETTER 7019 0160 0001 1602 8491 CLOSE TICKET MOVED BY OWNER					
2/10/2020	X-006189-002	PM01	A	WS	FRANKLIN TOWN INVESTMENTS LTD 603 NORTH HIGH
In-Operative Vehicle In-Operative Vehicle SENDING LETTER 7019 0160 0001 1602 8507 CLOSE TICKET MOVED BY OWNER					

DATE INSP	RECORD/INSP	INSP TYPE	RESULTS	INSPECTOR	OWNER PROPERTY ADDRESS
Remarks for X-006189-002 continued...					
2/10/2020	X-006269-001	PM01	V	WS	CURTIS P WILLIAMS 809 fontaine st.
In-Operative Vehicle SENDING COURTESY LETTER FOR IOV					
2/11/2020	X-006271-001	B023	A	P/G	McMANUS, MICHAEL 0 ELIZABETH STREET 2387
9-1-1 (IDENTIFICATION) PROPERTY LOCATED BEHIND 32124 ELIZABETH STREET. TAX PARCEL #112A-11-6.					
MICHAEL McMANUS 757-276-1862.					
New Address: 18218 Virginia Ave.					
2/12/2020	X-006272-002	PM01	V	WS	KIM V SCOTT 432 cobb st
In-Operative Vehicle In-Operative Vehicle SENDING COURTESY LETTER					
2/12/2020	X-006273-001	PM10	V	DB	COOPER, DEANGELO (TENANT) 713 SOUTH ST 2385
City Ordinance Enforcement OPERATING BUSINESS WITHOUT LICENSE.					
NO ONE THERE. BUSINESS CLOSE. W/F/U 2/18/20					
2/12/2020	X-006267-001	B010	A	LG	City of Franklin, S. ST
SIGNS Signs on South Street 38 SIGNS COLLECTED TOTAL					
2/13/2020	X-006195-001	PM01	A	WS	MARSHALL & CAROLYN J BRADLEY 515 north high
In-Operative Vehicle SENDING LETTEER 7019 0160 0001 1602 8545 CLOSE TICKET MOVED BY OWNER					
2/13/2020	X-006210-002	PM01	V	WS	JOHNNIE & JOAN C WORRELL 508 CHESTNUT ST
In-Operative Vehicle In-Operative Vehicle SENDING LETTER 7019 0160 0001 1602 8637 SENDING NOV 7019 0160 0001 1602 8712					
2/13/2020	X-006205-002	PM01	A	WS	TALLEY REAL ESTATE LLC 607 chestnut
In-Operative Vehicle In-Operative Vehicle BLUE NISSAN LETTER 7019 0160 0001 1602 8583 close ticket moved by owner					
2/13/2020	X-006210-001	PM01	C	WS	JOHNNIE & JOAN C WORRELL 508 CHESTNUT ST
In-Operative Vehicle SENDING LETTER 7019 0160 0001 1602 8637					
2/13/2020	X-006216-002	PM01	V	WS	TIMOTHY L & KIMBERLY D BROWN 100 PARKS PL
In-Operative Vehicle In-Operative Vehicle SENDING LETTER SENDING NOV 7019 0160 0001 1602 8736					
2/13/2020	X-006224-002	PM01	A	WS	STONEWALL PROPERTIES LLC 428 THOMAS
In-Operative Vehicle In-Operative Vehicle SENDING LETTER CLOSE TICKET MOVED BY OWNER					
2/13/2020	X-006229-002	PM01	V	WS	JD L C 607 NORTH HIGH ST
In-Operative Vehicle In-Operative Vehicle sending nov 7019 0160 0001 1602 8743					
2/13/2020	X-006230-002	PM01	A	WS	JOSEPH W FRANCIS ET ALS 724 NORFLEET ST
In-Operative Vehicle In-Operative Vehicle SENDING LETTER CLOSE TICKET MOVED BY OWNER					
2/13/2020	X-006232-002	PM01	A	WS	ESSIE MAE PICOT/C/O ANTHONY 201 thomas st
In-Operative Vehicle In-Operative Vehicle SENDING LETTER CLOSE TICKET MOVED BY OWNER					

DATE INSP	RECORD/INSP	INSP TYPE	RESULTS	INSPECTOR	OWNER PROPERTY ADDRESS
Remarks for X-006232-002 continued...					
2/13/2020	X-006233-002	PM01	V	WS	BRANDON W COOK 606
In-Operative Vehicle In-Operative Vehicle SENDING LETTER SEND NOV 7019 0160 0001 1602 8750					
2/13/2020	X-006236-002	PM01	V	WS	WILBESON PROPERTIES LLC 421 THOMAS
In-Operative Vehicle In-Operative Vehicle SENDING LETTER SENDING NOV 7019 0160 00011602 8729					
2/13/2020	X-006175-003	PM01	A	WS	SHELTON E BROWN 121 holly cove sending nov
In-Operative Vehicle In-Operative Vehicle In-Operative Vehicle IOV LETTER 7019 0160 0001 1602 8446 cert.#7019 0160 0001 1602 8699 then tow in 7 days if not removed CLOSE TICKET REMOVED BY OWNER					
2/14/2020	X-006243-002	PM01	A	WS	WEINBERG PROPERTIES LLC 104 north high st
In-Operative Vehicle In-Operative Vehicle SENDING LETTER CLOSE TICKET MOVED BY OWNER					
2/18/2020	X-006273-002	PM10	V	DB	COOPER, DEANGELO (TENANT) 713 SOUTH ST
City Ordinance Enforcement City Ordinance Enforcement OPERATING BUSINESS WITHOUT LICENSE. NO ONE THERE. BUSINESS CLOSE. W/F/U 2/18/20 THE BUSINES WAS CLOSED. W/F AGAIN ON 2/21/2020					
2/19/2020	X-006272-001	PM01	V	WS	KIM V SCOTT 432 cobb st
In-Operative Vehicle SENDING NOV 7019 0160 0001 1602 8828					
2/19/2020	X-006239-003	PM01	A	WS	CARRIE B JONES 340 thomas st
In-Operative Vehicle In-Operative Vehicle SENDING LETTER close ticket moved by owner					
2/19/2020	X-005364-002	PM02	V	DB	McGuire, Patrick 18195 RAILROAD AVE
Main Building- Property Maint Main Building Property Maint several issues still exist Very Little progress on Property Maintenance. Will re-issue PM letter. w/f/u 3/25/2020.					
2/19/2020	X-006276-001	P009	A	LG	City of Franklin
OTHER Multible Pro-active & permit related Inspections including Code Research , customer Q&A ,Phone contacts regarding Properties And IOV follow ups					
2/19/2020	X-006277-001	PM01	V	WS	IKE TURNER 208 COBB ST
In-Operative Vehicle SENDING LETTER 7019 0160 0001 1602 8804					
2/19/2020	X-006278-001	PM01	V	WS	ALVIN & TALTON ALFREDA HARRIS 210 COBB ST
In-Operative Vehicle SENDING LETTER NOV 7019 0160 0001 1602 8811					
2/19/2020	X-006235-002	PM01	A	WS	TANYA J BRUBECK 604 CLAY ST
In-Operative Vehicle In-Operative Vehicle SENDING LETTER CLOSE TICKET MOVED BY OWNER					
2/19/2020	X-006239-002	PM01	A	WS	CARRIE B JONES 340 thomas st
In-Operative Vehicle In-Operative Vehicle SENDING LETTER					
2/20/2020	X-006275-001	PM07	V	PS	WARREN, CECIL A AND CHRISTINA 18035 LINE PINE ROAD 2385
Trash and Debris IOV. SWIMMING POOL FILLED WI TH GREEN WATER.					
2/20/2020	X-006244-002	PM01	A	WS	ANNIE BEAMON 413 WASHINGTON ST
In-Operative Vehicle In-Operative Vehicle SENDING LETTER CLOSE TICKET INSTALLED ANTIQUE TAGS					

DATE INSP	RECORD/INSP	INSP TYPE	RESULTS	INSPECTOR	OWNER PROPERTY ADDRESS
Remarks for X-006244-002 continued...					
2/20/2020	X-006245-002	PM01	A	WS	CAO INVESTMENTS LLC 503 WASHINGTON ST
In-Operative Vehicle In-Operative Vehicle SENDING LETTER. CLOSE TICKET MOVED BY OWNER					
2/21/2020	X-006192-003	PM01	A	WS	SHAWONDA S KINDRED 723 pace st
In-Operative Vehicle In-Operative Vehicle In-Operative Vehicle IOV SENDING LETTER 7019 0160 0001 1602 8538 sending 7 day tow letter and 15 day recovery letter CLOSE TICKET TOWED BY CONTRACTOR					
2/21/2020	X-006273-003	PM10	A	DB	COOPER, DEANGELO (TENANT) 713 SOUTH ST
City Ordinance Enforcement City Ordinance Enforcement City Ordinance Enforcement OPERATING BUSINESS WITHOUT LICENSE. NO ONE THERE. BUSINESS CLOSE. W/F/U 2/18/20 THE BUSINES WAS CLOSED. W/F AGAIN ON 2/21/2020 Close. No one available.					
2/21/2020	X-006274-001	PM07	V	PS	VAUGHAN, JOSEPH A JR 17211 LINE PINE 2385
Trash and Debris IOV.					
2/21/2020	X-006206-002	PM01	A	WS	MAXINE DAY HOLLOWELL 601 chestnut
In-Operative Vehicle In-Operative Vehicle SENDING LETTER 7019 0160 0001 1602 8606 closed ticket moved by owner					
2/21/2020	X-006274-002	PM07	V	DB	VAUGHAN, JOSEPH A JR 17211 LINE PINE
Trash and Debris Trash and Debris IOV. Sent Pictures to Beth.					
2/21/2020	X-006275-002	PM07	A	DB	WARREN, CECIL A AND CHRISTINA 18035 LINE PINE ROAD
Trash and Debris Trash and Debris IOV. SWIMMING POOL FILLED WITH GREEN WATER. IN VIOLATION. SENT PICTURES TO BETH.					
2/24/2020	X-006280-001	PM11	V	B/S	APPLEBEE'S INTERNATIONAL 1396 ARMORY DR
Other/Misc. F/U BACKFLOW, HOOD SYSTEM AND GREASE TRAP, ETC. Backflow - waiting to hear back from BSC Fire Protection. w/f/u 3/5/2020. Hood System - Inspection is up to date. Grease Tray - request semi-annual up to date receipts/records for cleaning of grease trap. f/u 8/2020.					
2/24/2020	X-006281-001	PM11	A	LG	City of Franklin VA.
Other/Misc. Multiple Inspections Including : consultations , code research per plan , iov followups , customer Q&A , answering customer phone calls and Preparation of Certificates of Occupancy					
2/24/2020	X-006211-001	PM01	A	WS	JOEY D GALLOWAY 507 CHESTNUT
In-Operative Vehicle SENDING LETTER 7019 0160 0001 1602 8644 moved by owner close ticket					
2/24/2020	X-006282-001	E011	V	WS	signs commercepark and armory
SIGNS removed signs from right of way					
2/24/2020	X-006316-001	B023	A	BG	Harris Road
9-1-1 (IDENTIFICATION) Acquired GPS location for new home on Harris Road					

DATE INSP	RECORD/INSP	INSP TYPE	RESULTS	INSPECTOR	OWNER PROPERTY ADDRESS
Remarks for X-006316-001 continued...					
2/25/2020	X-006210-003	PM01	A	WS	JOHNIE & JOAN C WORRELL 508 CHESTNUT ST
In-Operative Vehicle In-Operative Vehicle In-Operative Vehicle SENDING LETTER 7019 0160 0001 1602 8637 SENDING NOV 7019 0160 0001 1602 8712 CLOSE TICKET TOWED BY CONTRACTOR					
2/25/2020	X-006236-003	PM01	A	WS	WILBESON PROPERTIES LLC 421 THOMAS
In-Operative Vehicle In-Operative Vehicle In-Operative Vehicle SENDING LETTER SENDING NOV 7019 0160 00011602 8729 CLOSE TICKET TOWED BY CONTRACTOR					
2/25/2020	X-006229-003	PM01	A	WS	JD L C 607 NORTH HIGH ST
In-Operative Vehicle In-Operative Vehicle In-Operative Vehicle sending nov 7019 0160 0001 1602 8743 CLOSE TICKET TOWED BY CONTRACTOR					
2/25/2020	X-006283-001	PM11	A	LG	City off Franklin va.
Other/Misc. Multiple pro-active and permit related inspections including IOV follow ups , customer call backs and Questions related to codes , and permit / C.O preparation					
2/25/2020	X-006285-001	PM01	V	WS	NEWSOME ,RAY, TRACY CHAVIS 1301 ROSEWOOD AVE
In-Operative Vehicle SENDING NOV 7019 0160 0001 1602 8897					
2/25/2020	X-006286-001	PM01	V	WS	WANDA DEMENT EXECUTOR ET ALS 412 MADISON ST.
In-Operative Vehicle sending nov 7019 0160 0001 1602 8903					
2/25/2020	X-006262-002	PM01	A	WS	MARY HICKS JOHNSON & JANET 129 HOLLY COVE
In-Operative Vehicle In-Operative Vehicle SENDING COURTESY LETTER close ticket moved by owner					
2/26/2020	X-006284-001	PM01	V	WS	CAO INVESTMENTS LLC 334 thomas st.
In-Operative Vehicle SENDING NOV 7019 0160 0001 1602 8880					
2/26/2020	X-006289-001	PM01	V	WS	RICH, STAN 104 CENTER STREET
In-Operative Vehicle left iov flyer					
2/26/2020	X-006257-001	PM01	A	WS	GEORGE L III & KATHRINE C 332 robin hood
In-Operative Vehicle SENDING COURTESY LETTER CLOSE TICKET MOVED BY OWNER					
2/27/2020	X-006288-001	PM01	V	WS	CATHY C EVANS 418 STONEWALL
In-Operative Vehicle SENDING NOV 70190160000116028927					
2/27/2020	X-006220-002	PM01	A	WS	PREMIERE PROPERTIES LLC 611 WALNUT ST
In-Operative Vehicle In-Operative Vehicle SENDING LETTER CLOSE TICKET MOVED BY OWNER					
2/28/2020	X-006287-001	PM07	V	PS	OWNER CLAY STREET 2385
Trash and Debris COMPLAINT RECEIVED OF EXCESSIVE AMOUNT OF TRASH ON PORCH. PROPERTIES ARE LOCATED NEXT DOOR AND ACROSS THE STREET FROM 603 CLAY STREET.					
Trash and debris on side and front porch. Send notice out.					
2/28/2020	X-006289-002	PM01	A	WS	RICH, STAN 104 CENTER STREET
In-Operative Vehicle In-Operative Vehicle left iov flyer vehicle moved by owner					
TOTAL # of INSPECTIONS: 77					

Franklin-Southampton

Printed: 4/03/2020 11:17 am

PERMITS ISSUED FROM: 2/01/2020 TO 2/29/2020

Page 1 of 1

For Project Codes: ZC

AAAA ONLY

Permit# /	Dt Issued	Property Address	Project Description	Status
DETAILS FOR PROJECT CODE: ZCZ-				
Z-20-200145	2/24/2020	7346 KELLO'S MILL ROAD	ZONING	2
Z-20-200159	2/28/2020	20291 HARRIS ROAD	ZONING APPROVAL	2
TOTALS: # of PERMITS: 2				0

TOTAL # OF PERMITS: 2

Franklin-Southampton

PERMITS ISSUED FROM: 2/01/2020 TO 2/29/2020

For Project Codes: ZC

FRANK ONLY

Printed: 4/03/2020 11:18 am

Page 1 of 1

Permit# /	Dt Issued	Property Address	Project Description	Status
DETAILS FOR PROJECT CODE: ZCZ-				
Z-20-200154	2/26/2020	208 NORTH HIGH STREET 23851	ZONING APPROVAL	2
TOTALS: # of PERMITS: 1				0

TOTAL # OF PERMITS: 1

Project Status Report



Environmental Services Division February 2020

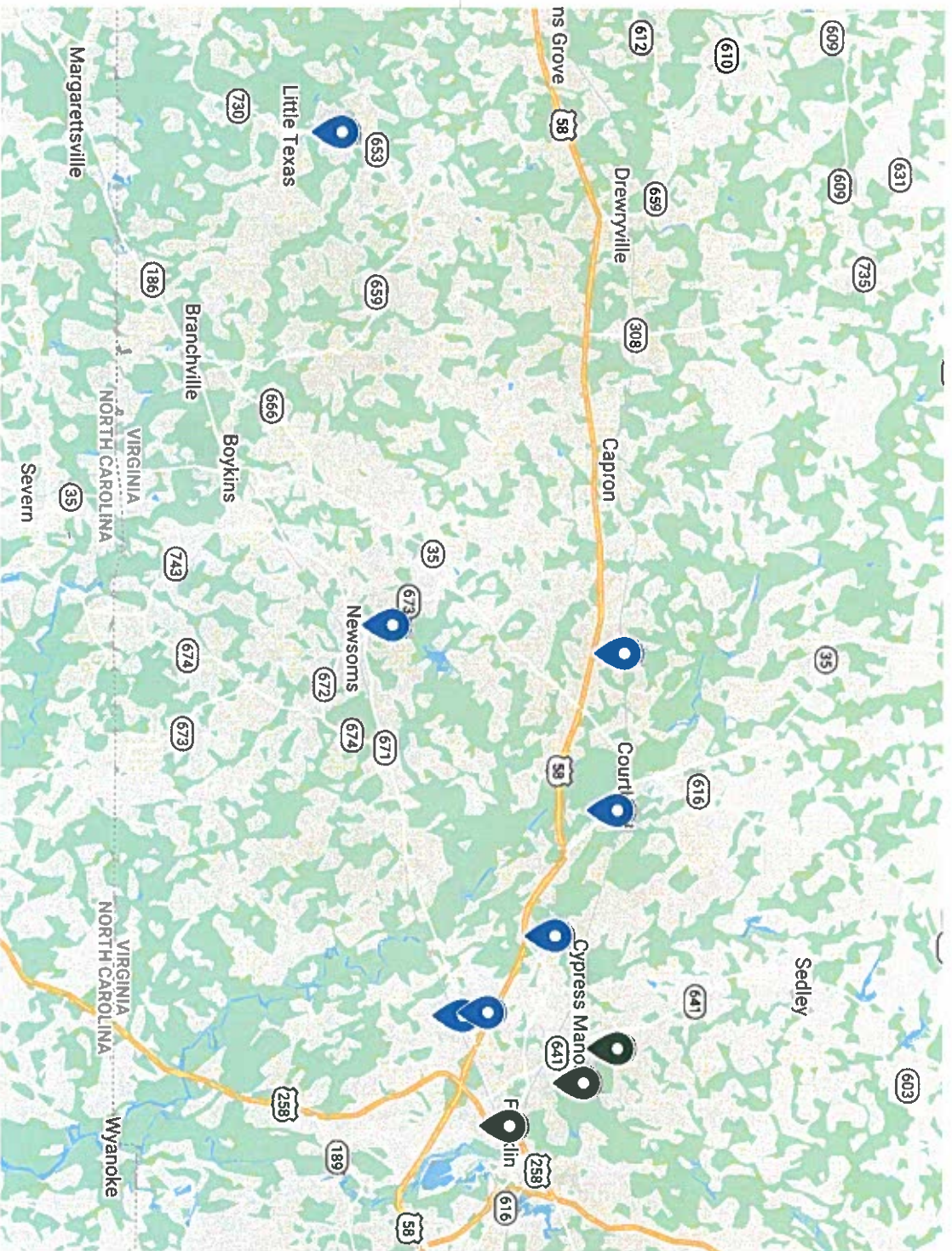
■ : City of Franklin

■ : Southampton County

Active Construction Projects

February 2020

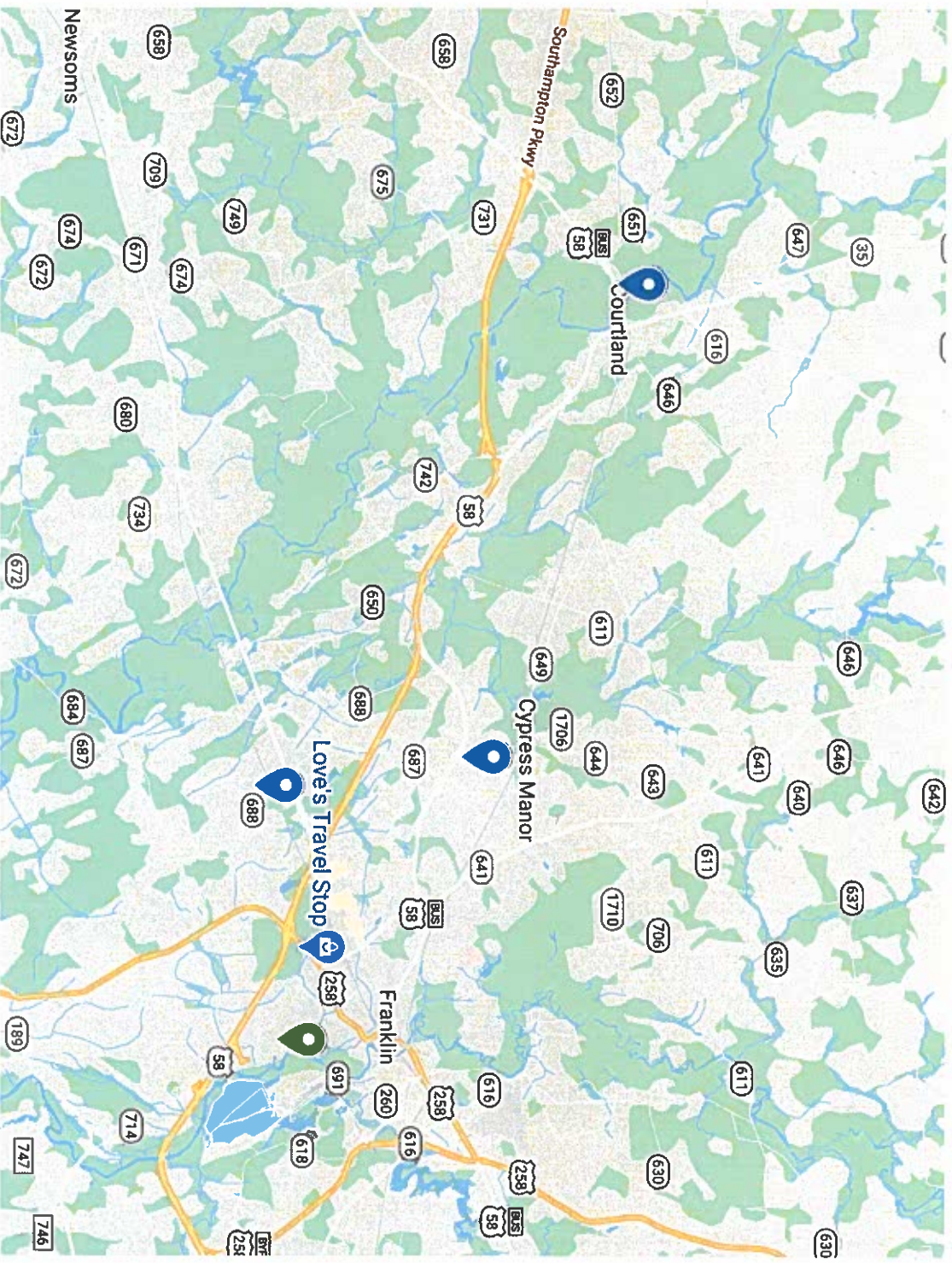
- Rock Church
- Rising Star Baptist Church
- SA Gym Addition
- Belmont Peanuts
- Enviva Expansion
- Newsoms Storage
- Hayden Village
- Verizon Cell Tower
- Storage Solutions
- Birdsong Peanuts



Current Plan Review/On Hold/Upcoming Projects

February 2020

- PRTI Tire Recycling
- Hancock Peanut Demolition
- Repair Tech
- Camp Pkwy Commerce Ctr



PROJECT STATUS REPORT: Franklin - Southampton County (Environmental Services Division)

REPORTING MONTH: FEBRUARY 2020

CUP/Site Plan Reviewed Date	Project Title	Project Address	Owner/Applicant Name	Site Plan under Review	Bldg Permit Issued	LD Permit Issued	Total Disturbed Acreage	Design/Inspection Comments
CITY OF FRANKLIN:								
8/25/2017	Rock Church - Gymnasium Bldg	130 Lakeview Road	Rock Church/Kinley Horn	Complete	Yes	Yes	1.03	ESD approved site plan 8/25/2017 and issued Land Disturbing Permit on 9/20/2017. Crowder and White Contractor continuing with site work. Prepared pad foundation. Bldg plans approved-contractor foundation and framing work completed. Interior construction underway. <u>Performing E & S Control Inspections as required.</u> Site work is 80% complete
11/29/2017	Hayden School (Site design)	Franklin, Virginia	Hoggard-Eure Associates	Complete	Yes	Yes	1.97	plan design with Community Development Staff on 11/29/2017. Received site plans and drainage computations and site plan review application on December 8, 2017. Performed first site plan review on 12/29/2017. Project review meeting with CD and Public Works Depts on 2/27/2018. Received revised site plans on June 1, 2018. Received fourth site plan review on 7/19/2018. Developer continued with site redesign on 10/1/2018 for budget purposes. Revisions underway on complete construction phasing plan to secure the Temporary CO. Contacted Luna Development Services early February 2019 and stated they will commence with site work in 30 days. Developer is in process of obtaining surety bond and land disturbance permit. Installation of Stormwater BMP, concrete dumpster pad and drainage system is complete. Commenced with asphalt paving of parking lot in December 2019. Released Surety bonds in December 2019. Continuing with interior construction work.

PROJECT STATUS REPORT: Franklin - Southampton County (Environmental Services Division)

REPORTING MONTH: FEBRUARY 2020

3/1/2019	Verizon Cell Tower	Franklin, Virginia	Clark Nexsen Engineers	Complete	Yes	Yes	0.65	<p>Received site plans, plan review application w/ fees and stormwater management report. Completed the first site plan review on 3/28/2019. Developer progressing with plan preparation - Temp construction easement on plans. Contractor installed the construction access road in September and Foundation contractor completed the footing in late September/early October. Cell tower construction complete in October and perimeter security fencing in November 2019. Site work is 90% complete. Contractor is preparing to finalize sitework as per field meetings with Community Development -ESD Staff.</p>
SOUTHAMPTON COUNTY:								
4/25/2018	Mini Self Storage Building (Billy Edwards)	Newsoms, Virginia	S.V. Camp, L.S.	Complete	Yes	Yes	0.8	<p>Proposer with Sen Storage Building. Received site plans on April 25, 2018 and returned First submittal review comments on May 9, 2018. Received second submittal plan set on 6/8/2018 for review. Complete site plan review. Awaiting surety bond and LD Permit application. Issued the LD permit on 9/27/2018. Minor construction work performed to remove topsoil. Construction underway with Storage units at 90 percent complete and preparing for perimeter gravel access area.</p>
11/18/2019	YAK MAT/Jordan Investment	Southampton County, Virginia	S.V. Camp, L.S.	Complete	No	Yes	65.34	<p>Site plan showing the relocation of crane mats to another portion of Matt Crowder property near Rose Valley Road and Route 671. The relocation operation will occur on mats to reduce the land disturbance and shall include reseeded disturbed areas as required. The crane mats were relocated last month as shown on the approved site plan. The disturbed areas were reseeded as required to clear development area for Birdsong Peanuts Storage Facility.</p>

PROJECT STATUS REPORT: Franklin - Southampton County (Environmental Services Division)

REPORTING MONTH: FEBRUARY 2020

11/30/2018	Enviva Pellet Processing Expansion Project	Southampton County, Virginia	Kiewit	Complete	No	Yes	19.58	<p>Proposed plant expansion project in the Southampton Industrial Authority on Rose Valley Road. Completed Site plan and Stormwater Management Plan reviews. Conducted conference call with design engineer on February 2019 to resolve stormwater design. Awaiting the site plan and stormwater management report resubmittal in late February 2019. Conditional plan approval on 2/26/2019 waiting on plan submittal. Surety bond approved 4/11/2019 on and received VSMIP coverage letter on 4/15/2019. Pre-Construction Meeting on 4/23/2019. Project was limited to work on the Southside of the Plant due to conflicts with operations. Site contractor completed the SWM BMP and initial cleaning. E & S Controls and seeding as required. Site work is on hold at 80% complete. Enviva relieved the Air Permit from Va DEQ and additional sitework is progressing to support plant expansion. The SWM inspections will increase to once per week.</p>
9/12/2019	Storage Solutions (Peter Copeland)	Southampton County, Virginia	S.V. Camp, L.S.	Complete	Yes	Yes	1.45	<p>Performed site plan review on 7/1/2019 and received second submittal on 9/9/2019. F-S Comm Development-ESD addressing redesign requests from consultant engineer. Approved site plan 9/12/2019 and issued LD Permit and Notice to Proceed. DEQ Coverage Letter on 9/26/2019. Contractor Performed E&S Control Inspections as required. Developer poured concrete for building pads. Building construction on hold. Erosion and Sediment Control measures are being maintained as required per the SWPPP requirements.</p>

PROJECT STATUS REPORT: Franklin - Southampton County (Environmental Services Division)

REPORTING MONTH: FEBRUARY 2020

2/1/2019	Belmont Peanuts	Capron, Virginia	Kimley Horn	Complete	Yes	Yes	4.7	<p>Environmental Services Division (ESD) met with the design consultant in City Hall on 1/9/2019 and onsite on 1/15/2019 to discuss site design, construction schedule and plan review requirements. ESD will meet with design team again on 2/20/2019 to discuss site plan review comments and possible site redesign options (Value engineering) in City Hall at 2:30pm. Received second submittal on 3/7/2019 waiting on SWPPP, surety bond and LD App with fees. <u>Site Plan Conditionally approved on 3/13/2019 Pre-Construction Meeting on 4/2/2019 Surety Bond Approved 3/28/2019 DEO Coverage Letter 4/15/2019. Performing E&S/SWM Inspections as required. YDOT turn lane and adjacent ditch completed in late summer. Site work requires additional stabilization and BMP installation 90% complete. Construction of the retain building and landdisturbance activities are continuing as required. Site work is 80% complete. Awaiting acceptable weather to plant additional landscaping to satisfy the DEO Nutrient Credit requirements.</u></p>
10/22/2018	Southampton Academy	Courtland, Virginia	Kimley Horn	Complete	Yes	Yes	0.8	<p>ESD received the first plan submittal 10/22/2018 and second plan submittal 1/1/2019. The site plan is conditionally approved and the design consultant/developer is preparing to secure the surety bond and land disturbance permit. Developer secured the LD permit on 3/11/2019 and ESD sent Surety Bond request on SHC Attorney on 3/11/19. Received surety bond approval 3/15/2019. Pre-Construction meeting on 3/26/2019. Disturbed areas adjacent to the building while gym is under construction. Building construction underway while sitework remains at 80% complete. Performing E&S Control Inspections as required.</p>

PROJECT STATUS REPORT: Franklin - Southampton County (Environmental Services Division)

REPORTING MONTH: FEBRUARY 2020

11/1/2019	Birdsong Peanuts	Southampton County	Kimley Horn	3rd Submittal	No	No	8.51	Received first site plan submittal on November 1, 2019 and Second Submittal on December 30, 2019. Third submittal was received on 1/30/2020. Site plan approval and LD permit issued on 2/25/2020
5/9/2018	Rising Star Baptist Church	30277 Little Texas Road	Vernon Kee S. V. Camp, L.S.	Complete	Yes	Yes	0.96	Completed site plan review 6/2018. Issued Land disturbance permit on June 21, 2018. Contractor proceeding with site work/E&S control plan as per the approved site plan. Contractor completed building foundation, walls and roof. Proceeding with interior work. Performing E & S Control Inspections as required. Contractor resuming completion of site work. Contractor is applying soil blanket matting, seed and fertilizer. Site work is 90% complete. Site requires final landscaping which will be planted in the spring season. ESD is holding surety bond-Land disturbance until spring. Slope behind building has sod applied to it and roof top connection pipes were installed to reduce runoff effects.

DELINQUENT MEALS & LODGING TAX REPORT AS OF MARCH 16 2020

(DUE FEBRUARY 20 2020)

MEALS TAX

BUSINESS NAME:	MONTH DELINQUENT:	TOTAL MONTHS
JAI SHREE KRISHNA/FRANKLIN BOWLING	NOV 2019 & JAN 2020	2
MAN CORPORATION/MAN MARKET	JAN 2020	1
CORNER OF SOUTH	JAN 2020	1
TIERS TO YOU	JAN 2020	1
OUR TREE	JAN 2020	1

LODGING TAX

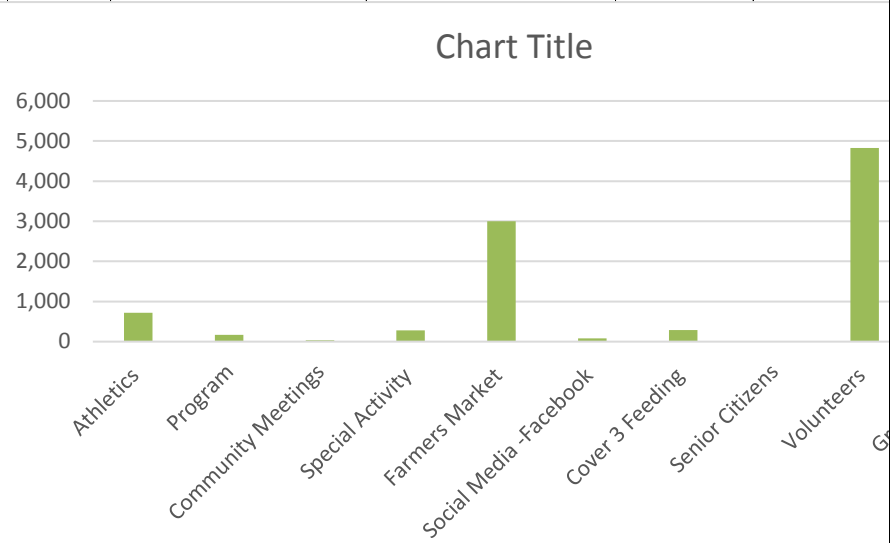
BUSINESS NAME:	MONTH DELINQUENT:	TOTAL MONTHS

ALL LODGING TAX RETURNS ARE CURRENT

**New Business Up-date
March 2020**

Business Name	Location	Contact Info	Type of Service
A. Lee Enterprise LLC/Alvin Lee Jr./Owner	341 Hunterdale Road Franklin, Virginia 23851	757-651-8482	Contractor/Handyman
Barnes Brock Cornwell & Painter PLC	106 West Third Avenue Franklin, Virginia 23851	757-961-5017	CPA Firm
Atlantic Craftsman LLC/Joseph Glazebrook/Owner	518 Windward Drive Chesapeake, Virginia 23320	757-485-4871	Contractor
Patterson Plumbing LLC/	330 North College Drive Franklin, Virginia 23851	757-615-8879	Contractor
T J Distributors Inc/Jamie Lucas/Contact Person	2220 Commerce Road Unit 5 Forest Hill, Maryland 21050	410-638-6358	Contractor
Unique Little Hands II Inc/Russellette Savi/Contact Person	179 Commerce Park Road Franklin, Virginia 23851	757-304-5811	Daycare
Ion Developer LLC/Dave Rasmussen/Vice President	3214 N University Avenue #503 Provo, Utah 84604	888-781-7074	Contractor
GMAX Industries Inc/Todd Whaley/President	221 Progress Parkway Franklin, Virginia 23851	631-348-4050	Wholesaler
Hubbard Peanut Company Inc/Marshall Rabil/Owner	1459 Armory Drive Franklin, Virginia 23851	757-562-4081	Retailer

	A	B	C	D	E	F	G	H	I	K	L
1				Franklin Department of Parks & Recreation							
2				Feb-20							
3											
4	Athletics										
5	Paul D. Camp Softball				200						
6	Franklin High Softball				50						
7	Total				250						
8											
9	Programs										
10	Aikido				15						
11	Pool Club				80						
12	Domino Club				30						
13	Open Recreation				450						
14	Pinocle				0						
15	Franklin Ministers Association				0						
16	Junior Youth Empowerment				0						
17	Tutoring and Reading Program				0						
18	Bid Whist Club				50						
19	Dance Team Practice				0						
20	Activity of the week				0			Farmers Market			
21	Franklin wellness coalition				55			Farmers Market 2/1/20			60
22	Cornhole Tournament				40			Farmers Market 2/8/20			60
23	Total				720			Farmers Market 2/15/20			60
24								Farmers Market 2/22/20			60
25	Cover 3 Feeding							Farmers Market 2/29/20			40
26	Snacks				84			Total			280
27	Dinners				0						
28	Total				84			Special Activity			
29								Craft Night			11
30	Community Meetings				165			Black History Hopscotch			10
31	Total				165			Black History Movie Night			15
32								Total			36
33	Social Media -Facebook clicks				3000						



	A	B	C	D	E	F	G	H	I	K	L
34	Total				3000			Athletics		250	
35								Program		720	
36	Senior Citizens				285			Community Meetings		165	
37	Total				285			Special Activity		36	
38								Farmers Market		280	
39	Volunterers				6			Social Media -Facebook		3000	
40	Total				6			Cover 3 Feeding		84	
41								Senior Citizens		285	
42								Volunteers		6	
43								Grand Total		4,826	

2020 AMNESTY WEEKS



In 2020 there will be four Amnesty weeks this year.

- **First Quarter: February 3, 2020 – February 7, 2020**
- **Second Quarter: April 6, 2020 – April 10, 2020**
- **Third Quarter: August 10, 2020 – August 14, 2020**
- **Fourth Quarter: November 2, 2020 – November 6, 2020**

ENGINEERING ONE-DAY CAMP

MARCH 8 | 2:30 - 5:30 PM

MLK REC CENTER
683 OAK ST. FRANKLIN



CAMP INFORMATION

- Boys & Girls Ages 6-14
- Check-in 1:45 pm
- Camp Activities 2:30 - 5:30 pm
- Pizza Party 5:30 - 6 pm
- Registration includes camp, t-shirt, & pizza party
- Engineers from Norfolk Naval Yard will instruct the camp

\$25 or get this camp & the
Robotics Camp for \$40



REGISTER @ WWW.CAMP25.ORG

PHONE FOR MORE INFO 757-653-1667

FAMILY MOVIE NIGHT



Sunday, March 22nd
Starts at 5:00pm

@Hayden Villiage

680 Oak Street, Franklin, VA 23851

free admission



**POPCORN & DRINKS
FOR PURCHASE**

Contact us at

(757) 562-2475



Franklin Department of Parks and Recreation

PRESENTS

Line Dancing

With Alisha Hawks

Weekly Program
Every Monday
from 6PM-7PM
\$3 for the first class

**BEGINS
MARCH
16**

Call to RSVP (757) 562-2475

RSVP on our facebook

www.facebook.com/franklinvarecreation

Questions please contact the instructor?

(252) 340-5221

d.purpose@yahoo.com



MLK Recreation Community Center
683 Oak Street Franklin, VA 23851


ROBOTICS

MARCH 29 | 2:30 - 5:30 PM
MLK REC CENTER
683 OAK ST. FRANKLIN

Camp

CAMP INFORMATION

- Boys & Girls Ages 4-14
- Check-in 1:45 pm
- Camp Activities 2:30 - 5:30 pm
- Pizza Party 5:30 - 6 pm
- Registration includes camp, t-shirt, & pizza party
- Robotics Instructor, Terry Hayes & Keisha Nichols will lead the camp. Campers will have the opportunity to assist with a robotics project



\$25

or get this camp &
the Engineering Camp
for \$40

REGISTER @ WWW.CAMP25.ORG

PHONE FOR MORE INFO 757-653-1667

FRANKLIN PARKS & RECREATION &
FRANKLIN-SOUTHAMPTON WELLNESS COALITION
PRESENTS....



20TH LEADERSHIP BREAKFAST

HAYDEN VILLAGE - 680 OAK STREET FRANKLIN, VA

MARCH 28TH AT 9AM

**"A SNAPSHOT OF THE PAST,
LEADING A PATH TO
PROGRESS..."**

SPEAKER - ANTHONY RAWLINGS

- Lead Pastor Celebration Church
- Chair of Franklin-Southampton Coalition
- Chair of Smart Beginnings
- Board Member for United Way
- Trustee for Chowan University

TICKETS CAN BE PURCHASED- \$10

Physical tickets can be purchased at-

MLK CENTER- 683 Oak Street Franklin, VA

CHAMBERS OF COMMERCE - 108 West Third Avenue Franklin, VA

Online -

UNITED WAY- <http://www.franklinunitedway.org>.



Franklin Department of Parks and Recreation

**FREE
AFRICAN**
Dance Workout

**MARCH 7, 2020
STARTS @11AM**

**Recreation Community Center (MLK)
683 Oak Street, Franklin VA 23851**

INSTRUCTOR- ALICE ATOGA





"Spring Into Wellness.."



HEALTH & WELLNESS FAIR



Vendors -

Anthem , Flexible Benefit Administrators, Inc.,
AFLAC, Virginia Retirement System, Colonial Life,
Virginia 529, Ignite Best Practices, LLC
Liberty National
& More..



Wednesday, March 25, 2020

From 10:00AM-4:00PM

MLK Community Center

683 Oak Street Franklin, VA 23851



For City Of Franklin Employees



WTCSB
PRESENTS



Children's
**SPRING
CLOTHING
DISTRIBUTION**

March 11th, 2020



10:00am - 6:00PM

PICK UP LOCATION

Martin Luther King Jr.

Community City Center

683 Oak St. Franklin, VA 23851

Join us as we will be distributing new and gently used clothing to the community all day! ***

(Must be city of Franklin resident)

***one coat per child while supplies last

*** for ages 5 - 17



Franklin Farmer's Market Vendors Meeting 2020

**Friday, March 20, 2020
Franklin Business Center
601 N. Mechanic St. Franklin, VA 23851
1:00-3:00 PM**



Made with PosterMyWall.com

**Vendors please bring information on
yourself and your business for our website**



	A	B	C	D	E	F
1	Franklin Power & Light					
2	Trouble Calls					
3	February 1, 2020 to February 29, 2020					
4						
5	Date:	Saturday - 2/1/20				
6	Location:	516 N. Main Street				
7	Time first call came in:	9:55am				
8	Actual Time of Outage:					
9	Power restored:					
10	Response time:	30 minutes				
11	Problem:	Lights Flickering - did trouble shooting but customer did not wa				
12		power disconnected while open				
13	# of customers effected:	1				
14						
15	Date:	Monday - 2/3/20				
16	Location:	516 N. Main Street				
17	Time first call came in:					
18	Actual Time of Outage:	8:15am				
19	Power restored:	9:30am				
20	Response time:	Planned outage while they were closed				
21	Problem:	Disconnected power - the phase leg was loose in the bushing. R				
22		all the transformers wires				
23	# of customers effected:	1				
24						
25	Date:	Tuesday - 2/4/20				
26	Location:	321 Woodland Drive				
27	Time first call came in:	10:46am				
28	Actual Time of Outage:					
29	Power restored:					
30	Response time:	15 minutes				
31	Problem:	Partial power - customer side of meter				
32	# of customers effected:	1				
33						
34	Date:	Thursday - 2/6/20				
35	Location:	Corner of Hunterdale Road and Country Club Road				
36	Time first call came in:	3:58pm				
37	Actual Time of Outage:					
38	Power restored:					
39	Response time:	12 minutes				
40	Problem:	Wire down - Cable TV drop				
41	# of customers effected:					
42						
43	Date:	Friday - 2/6/20				
44	Location:	719 Pace Street				
45	Time first call came in:	9:58am				

	A	B	C	D	E	F
46	Actual Time of Outage:					
47	Power restored:	11:00am				
48	Response time:	15 minutes				
49	Problem:	Wind storm damage - rotten pine fell and tore secondary wire				
50	# of customers effected:	2				
51						
52	Date:	Friday - 2/6/20				
53	Location:	S. Quay Road and areas of Holy Neck Road				
54	Time first call came in:	10:07am				
55	Actual Time of Outage:					
56	Power restored:	2:07pm				
57	Response time:	20 minutes				
58	Problem:	Wind storm damage - tree limbs tore in line primary and second				
59		down and service to house - limb fell on pole on Holy Neck Road				
60		2 main line fuses and found 2 spans of neutral down				
61	# of customers effected:	70				
62						
63	Date:	Friday - 2/6/20				
64	Location:	29418 Delaware Road				
65	Time first call came in:	10:36am				
66	Actual Time of Outage:					
67	Power restored:	no outage				
68	Response time:	15 minutes				
69	Problem:	Wind storm damage - limb broke in cedar tree making a couple				
70		other limbs hang over close to service line - service in the clear				
71	# of customers effected:	1				
72						
73	Date:	Friday - 2/6/20				
74	Location:	3200 Jasmine Lane				
75	Time first call came in:					
76	Actual Time of Outage:	when S. Quay Road lost power				
77	Power restored:	9:36am - 2/10/20				
78	Response time:	saw it riding line out				
79	Problem:	Wind storm damage - large oak limb broke triplex service neutr				
80		and had triplex pinned on the grounds				
81	# of customers effected:	1				
82						
83	Date:	Friday - 2/6/20				
84	Location:	300 N. Mechanic Street				
85	Time first call came in:	12:30pm				
86	Actual Time of Outage:					
87	Power restored:	no outage				
88	Response time:	10 minutes				
89	Problem:	Wind storm damage - double circuit pole broke below ground l				
90		and was swaying back and forth				

	A	B	C	D	E	F
91	# of customers effected:					
92						
93	Date:	Friday - 2/6/20				
94	Location:	613 Clay Street				
95	Time first call came in:	2:16pm				
96	Actual Time of Outage:					
97	Power restored:					
98	Response time:	20 minutes				
99	Problem:	Partial power - customer side of building				
100	# of customers effected:	1				
101						
102	Date:	Friday - 2/6/20				
103	Location:	31040 Delaware Road				
104	Time first call came in:	2:45pm				
105	Actual Time of Outage:					
106	Power restored:	9:30pm				
107	Response time:	Continuation of N. Mechanic Street work				
108	Problem:	Wind storm damage - tree fell from out of right of way and hit				
109		and neutral together and blew main line fuse				
110	# of customers effected:	1				
111						
112	Date:	Thursday - 2/13/20				
113	Location:	Intersection of S. Quay Road & Smiths Ferry Road				
114	Time first call came in:	7:05pm				
115	Actual Time of Outage:					
116	Power restored:	11:00pm				
117	Response time:	35 minutes				
118	Problem:	Vehicle hit pole - broke pole beyond repair - hit & run				
119	# of customers effected:	183				
120						
121	Date:	Friday - 2/14/20				
122	Location:	Areas of Roosevelt Street and Madison Street				
123	Time first call came in:	9:20pm				
124	Actual Time of Outage:					
125	Power restored:	10:35pm				
126	Response time:	35 minutes				
127	Problem:	No power - blown main line fuse				
128	# of customers effected:					
129						
130	Date:	Tuesday - 2/18/20				
131	Location:	Corner of Stonewall Street and Maplewood Avenue				
132	Time first call came in:	3:11pm				
133	Actual Time of Outage:					
134	Power restored:					
135	Response time:	10 minutes				

	A	B	C	D	E	F
136	Problem:	Low wire - Charter service to house				
137	# of customers effected:					
138						
139	Date:	Thursday - 2/20/20				
140	Location:	Meadow Lane area				
141	Time first call came in:	6:10pm				
142	Actual Time of Outage:					
143	Power restored:	11:15pm				
144	Response time:	40 minutes				
145	Problem:	Snow storm - limbs on primary at 3 different locations with wire				
146	# of customers effected:	47				
147						
148	Date:	Thursday - 2/20/20				
149	Location:	S. Quay Road area				
150	Time first call came in:	Continuation of calls				
151	Actual Time of Outage:					
152	Power restored:	12:26pm - 12/21/20				
153	Response time:	Continuation of the previous call				
154	Problem:	Snow storm - snow covered limbs laying on line in several areas				
155	# of customers effected:	70				
156						
157	Date:	Thursday - 2/20/20				
158	Location:	Wildwood Drive				
159	Time first call came in:	Continuation of calls				
160	Actual Time of Outage:					
161	Power restored:	10:58pm to 9 customers				
162	Power restored:	4:53pm - 2/21/20 to 2 customers				
163	Response time:	Continuation of the previous call				
164	Problem:	Snow storm - center phase primary burnt down across S. Quay				
165	# of customers effected:	11				
166						
167	Date:	Thursday - 2/20/20				
168	Location:	Areas of Hunterdale Rd., Crescent Dr. and Fairview Drive				
169	Time first call came in:	Saw this happening on SCADA				
170	Actual Time of Outage:	11:06pm - circuit was blinking				
171	Power restored:	3:33am - 2/21/20				
172	Response time:	Continuation of the previous call				
173	Problem:	Snow storm - 2 phases of primary burnt to the ground				
174	# of customers effected:	473				
175						
176	Date:	Thursday - 2/20/20				
177	Location:	Robinhood Road area				
178	Time first call came in:	Continuation of calls				
179	Actual Time of Outage:					
180	Power restored:	5:20am - 2/21/20				

	A	B	C	D	E	F
181	Response time:	Continuation of the previous call				
182	Problem:	Snow storm -				
183	# of customers effected:	87				
184						
185	Date:	Thursday - 2/20/20				
186	Location:	Areas of Homestead Road and Forest Pine Road				
187	Time first call came in:	Continuation of calls				
188	Actual Time of Outage:					
189	Power restored:	5:45am - 2/21/20				
190	Response time:	Continuation of the previous call				
191	Problem:	Snow storm - limbs blew 2 main line fuses				
192	# of customers effected:	97				
193						
194	Date:	Thursday - 2/20/20				
195	Location:	32497 Green Oaks Lane				
196	Time first call came in:	Continuation of calls				
197	Actual Time of Outage:					
198	Power restored:	6:10pm - 2/21/20				
199	Response time:	Continuation of the previous call				
200	Problem:	Snow storm - primary and neutral line down across field				
201	# of customers effected:	6				
202						
203	Date:	Thursday - 2/20/20				
204	Location:	Inside the city and outside the city customers				
205	Time first call came in:	Continuation of calls				
206	Actual Time of Outage:					
207	Power restored:	At different times as they were gotten to from start of storm				
208		until last one at 8:20pm 2/21/20				
209	Response time:	Continuation of the previous call				
210	Problem:	Snow storm - limbs weighted down wire, broke wire or affected				
211		some entrance cables down side of house				
212	# of customers effected:	19				
213						
214	Date:	Saturday - 1/22/20				
215	Location:	31040 Delaware Road				
216	Time first call came in:	8:35am				
217	Actual Time of Outage:					
218	Power restored:	10:30am				
219	Response time:	40 minutes				
220	Problem:	No power - main line fuse blown - maybe limbs from snow storm				
221	# of customers effected:	1				
222						
223	Date:	Saturday - 1/22/20				
224	Location:	521 S. High Street				
225	Time first call came in:	8:42am				

	A	B	C	D	E	F
226	Actual Time of Outage:					
227	Power restored:	12:30pm				
228	Response time:	Continuation of the previous call				
229	Problem:	Half power - wire burnt out of transformer secondary bushing				
230	# of customers effected:	4				
231						
232	Date:	Monday - 2/24/20				
233	Location:	1344 Armory Drive				
234	Time first call came in:	3:54pm				
235	Actual Time of Outage:					
236	Power restored:					
237	Response time:	15 minutes				
238	Problem:	Low hanging wire - Charter service line already down				
239	# of customers effected:					
240						
241	Date:	Thursday - 2/27/20				
242	Location:	33536 Phillips Street				
243	Time first call came in:	1:00pm				
244	Actual Time of Outage:					
245	Power restored:	1:40pm				
246	Response time:	15 minutes				
247	Problem:	No power to well - 2 transformer fuses blown from limbs				
248	# of customers effected:	1				
249						
250	Date:	Thursday - 2/27/20				
251	Location:	31010 Carver Road				
252	Time first call came in:	3:58pm				
253	Actual Time of Outage:					
254	Power restored:					
255	Response time:	15 minutes				
256	Problem:	Tree on line blinking lights - man there said he didn't know any				
257		about - nothing wrong there.				
258	# of customers effected:	1				

Date:	Monday - 7/6/15					
Location:	Part of Dogwood Bend Road and Sycamore Church Road					
Time first call came in:	7:34pm					
Actual Time of Outage:						
Power restored:	8:15pm to 94 customers					
Power restored:	9:00pm to 2 customers					
Response time:	20 minutes					
Problem:	Storm trouble - primary wire down - opened up "C" phase reclosure					
# of customers effected:	96					
This opened up "C" phase reclosure 1442 on Dogwood Bend Rd.						
Date:	Wednesday - 7/8/15					
Location:	31132 Smiths Ferry Road					
Time first call came in:	2:30am					
Actual Time of Outage:						
Power restored:	4:30am					
Response time:	35 minutes					
Problem:	Tree - fell across house service and tore it down					
# of customers effected:	2					
Wendell said it probably rocked the primary pretty good across road						
Date:	Wednesday - 7/15/15					
Location:	Smiths Ferry Road (Miller Farm)					
Time first call came in:	10:20am					
Actual Time of Outage:						
Power restored:	11:37am					
Response time:	15 minutes					
Problem:	Partial power - blown lightning arrester in the pad mount transformer					
# of customers effected:	1					
Outage at Miller farm just south of Mr. Darden - trouble shooting probably blinked him						

FILE

**CITY OF FRANKLIN
WATER SYSTEM CHLORINATION REPORT**

Feb-20

	Pretlow	Hunterdale.	Armory Dr	Public Works	Cypress Ave	Trail Road	2nd Ave
	Well # 6	Well # 7	Dist. Sys	Dist. Sys.	Dist. Sys.	Dist. Sys.	Dist. Sys.
	Cl2 Res.	Cl2 Res.	Cl2 Res.	Cl2 Res.	Cl2 Res	Cl2 Res	Cl2 Res.
Date	Mg/l	Mg/l	Mg/l	Mg/l	Mg/l	Mg/l	Mg/l
1	0.92	0.80	0.57	0.52	0.47	0.46	0.34
2	0.95	0.82	0.52	0.54	0.51	0.50	0.38
3	0.89	0.83	0.55	0.56	0.50	0.49	0.37
4	0.91	0.85	0.59	0.58	0.51	0.51	0.37
5	0.93	0.80	0.49	0.55	0.48	0.51	0.36
6	0.78	0.78	0.51	0.55	0.50	0.51	0.36
7	0.87	0.78	0.50	0.54	0.46	0.50	0.37
8	0.97	0.78	0.50	0.55	0.44	0.47	0.35
9	0.98	0.80	0.50	0.50	0.47	0.48	0.38
10	0.97	0.77	0.58	0.55	0.46	0.51	0.35
11	1.09	0.77	0.57	0.55	0.53	0.51	0.37
12	0.80	0.77	0.51	0.54	0.44	0.50	0.29
13	0.89	0.79	0.51	0.52	0.44	0.48	0.35
14	0.85	0.76	0.51	0.58	0.55	0.47	0.35
15	0.93	0.77	0.49	0.60	0.46	0.44	0.37
16	0.80	0.79	0.49	0.66	0.47	0.49	0.28
17	0.83	0.77	0.55	0.56	0.38	0.47	0.33
18	0.97	0.80	0.43	0.56	0.55	0.50	0.39
19	0.88	0.78	0.40	0.56	0.48	0.51	0.34
20	0.96	0.80	0.43	0.58	0.54	0.50	0.37
21	0.91	0.81	0.55	0.66	0.44	0.50	0.40
22	0.88	0.81	0.43	0.67	0.57	0.53	0.34
23	1.07	0.86	0.54	0.67	0.47	0.49	0.37
24	0.85	0.78	0.49	0.59	0.55	0.50	0.39
25	0.98	0.81	0.62	0.66	0.48	0.51	0.39
26	0.82	0.86	0.55	0.44	0.48	0.48	0.42
27	0.93	0.80	0.55	0.52	0.43	0.49	0.35
28	1.03	0.73	0.47	0.59	0.46	0.46	0.34
29	0.93	0.85	0.54	0.55	0.46	0.47	0.34

**COMMONWEALTH OF VIRGINIA
GROUND WATER PUMPAGE AND USE REPORT**

Year 2020
MONTH FEBRUARY
Quarter 3 4
(Circle One)
County/ City
City of Franklin

State Department of Health and State Water Control Board

Water Source: X Well(s) Spring(s) Wells and Spring(s)
Public. Send copy of report to Regional State Water Control Board Office and
Regional State Health Department Office
Industrial. Send copy of report to Regional State Water Control Office
Other. Send copy of report to Regional State Water Control Board Office

Name of Waterworks
City of Franklin
Owner Same
Address: P. O. Box 179
Franklin, Va. 23851 Phone (757)562-8564

Name of Operator Stephen W. Watson
Position/ Title Utility Superintendent
Signature [Signature] Date 3.4.2020
Population Served (Public) 9,000
No. of Connections (Public) 3,500
Operation Permit Number (public) 3620350

Type of use: Public X Industrial Other (Specify)

If measurements are for a single-meter field reading, list wells included in field

SWCB No. Owner No. SWCB No. Owner No.
SWCB No. Owner No. SWCB No. Owner No.
SWCB No. Owner No. SWCB No. Owner No.

Meter readings are in Gallons (gallons, 1000's of gallons, cubic feet, etc.)

SWCB No.	Owner No.	# 4 Well
Last	Months Reading	49,640,000
Date	Meter Reading*	Gal. used
1		0
2		0
3		0
4		0
5		0
6		0
7		0
8		0
9		0
10		0
11		0
12		0
13		0
14		0
15		0

Date	Meter Reading*	Gal. Used	Water Level****
16		0	
17		0	
18		0	
19		0	
20		0	
21		0	
22		0	
23		0	
24		0	
25		0	
26		0	
27		0	
28		0	
29	49,640,000	0	

* Read meter same time each day
** If taken, read at end of non pumping period
***If taken, read at end of heavy- pumping period
****If taken in one well in a field, specify which
Well - COLLEGE DR

Total Gallons
During Month

Total Oper.
Days this Month

Daily Average
During Month

0
0
0.00

Total Gallons
During Quarter

Total Oper.
Days this Quarter

Daily Average
During Quarter

0
0
0.00

FILE

COMMONWEALTH OF VIRGINIA
GROUND WATER PUMPAGE AND USE REPORT

Year 2020
MONTH FEBRUARY
Quarter 2 3 4
(Circle One)
County/ City
City of Franklin

State Department of Health and State Water Control Board

Water Source:
X Well(s)
____ Spring(s)
____ Wells and Spring(s)
Public. Send copy of report to Regional State Water Control Board Office and
Regional State Health Department Office
Industrial. Send copy of report to Regional State Water Control Office
Other. Send copy of report to Regional State Water Control Board Office

Name of Waterworks
City of Franklin
Owner Same
Address: P. O. Box 179
Franklin, Va. 23851 Phone (757)562-8564

Name of Operator Stephen W. Watson
Position/ Title Utility Superintendent
Signature [Signature] Date 3-4-2020
Population Served (Public) 9,000
No. of Connections (Public) 3,500
Operation Permit Number (public) 3620350

Type of use: Public X Industrial _____ Other (Specify)

If measurements are for a single-meter field reading, list wells included in field

SWCB No. _____	Owner No. _____	SWCB No. _____	Owner No. _____
SWCB No. _____	Owner No. _____	SWCB No. _____	Owner No. _____
SWCB No. _____	Owner No. _____	SWCB No. _____	Owner No. _____

Meter readings are in Gallons (gallons, 1000's of gallons, cubic feet, etc.)

SWCB No.	Owner No.	# 5 Well	
Last	Months Reading	1,275,000	Water Level****
Date	Meter Reading*	Gal. used	
1		0	
2		0	
3		0	
4		0	
5		25,000	
6		0	
7		0	
8		0	
9		0	
10		0	
11		0	
12		0	
13		25,000	
14		0	
15		0	

Date	Meter Reading*	Gal. Used	Water Level****
16		0	
17		0	
18		0	
19		0	
20		25,000	
21		0	
22		0	
23		0	
24		0	
25		0	
26		0	
27		0	
28		25,000	
29	1,375,000	0	

* Read meter same time each day

** If taken, read at end of non pumping period

***If taken, read at end of heavy- pumping period

****If taken in one well in a field, specify which

Well - HUNTERDALE # 5

Total Gallons
During Month

Total Oper.
Days this Month

Daily Average
During Month

100,000
4
25,000.00

Total Gallons
During Quarter

Total Oper.
Days this Quarter

Daily Average
During Quarter

200,000
8
25,000.00

FILE

**COMMONWEALTH OF VIRGINIA
GROUND WATER PUMPAGE AND USE REPORT**

Year 2020
MONTH FEBRUARY
Quarter 2 3 4
(Circle One)
County/ City
City of Franklin

State Department of Health and State Water Control Board

Water Source:

Well(s)
 Spring(s)
 Wells and Spring(s)

Public. Send copy of report to Regional State Water Control Board Office and
Regional State Health Department Office
Industrial. Send copy of report to Regional State Water Control Office
Other. Send copy of report to Regional State Water Control Board Office

Name of Waterworks
City of Franklin
Owner Same
Address: P. O. Box 179
Franklin, Va. 23851 Phone (757)562-8564

Name of Operator Stephen W. Watson
Position/ Title Utility Superintendent
Signature *Stephen W. Watson* Date 3-4-2020
Population Served (Public) 9,000
No. of Connections (Public) 3,500
Operation Permit Number (public) 3620350

Type of use: Public Industrial Other (Specify)

If measurements are for a single-meter field reading, list wells included in field

SWCB No. _____	Owner No. _____	SWCB No. _____	Owner No. _____
SWCB No. _____	Owner No. _____	SWCB No. _____	Owner No. _____
SWCB No. _____	Owner No. _____	SWCB No. _____	Owner No. _____

Meter readings are in Gallons (gallons, 1000's of gallons, cubic feet, etc.)

SWCB No.	Owner No.	# 6 Well
		810,634,000
Last	Months Reading	Water Level****
Date	Meter Reading*	Gal. used
1		509,000
2		504,000
3		523,000
4		378,000
5		432,000
6		651,000
7		496,000
8		530,000
9		485,000
10		461,000
11		375,000
12		452,000
13		473,000
14		481,000
15		676,000

Date	Meter Reading*	Gal. Used	Water Level****
16		550,000	
17		521,000	
18		510,000	
19		684,000	
20		573,000	
21		583,000	
22		627,000	
23		646,000	
24		453,000	
25		688,000	
26		607,000	
27		702,000	
28		563,000	
29	826,372,000	605,000	

* Read meter same time each day
** If taken, read at end of non pumping period
***If taken, read at end of heavy- pumping period
****If taken in one well in a field, specify which
Well - PRETLOW

Total Gallons During Month	15,738,000	Total Gallons During Quarter	31,074,000
Total Oper. Days this Month	29	Total Oper. Days this Quarter	60
Daily Average During Month	542,689.66	Daily Average During Quarter	517,900.00

FILE

**COMMONWEALTH OF VIRGINIA
GROUND WATER PUMPAGE AND USE REPORT**

Year 2020
MONTH FEBRUARY
Quarter 2 3 4
(Circle One)
County/ City
City of Franklin

State Department of Health and State Water Control Board

Water Source:

Public. Send copy of report to Regional State Water Control Board Office and
Regional State Health Department Office
Industrial. Send copy of report to Regional State Water Control Office
Other. Send copy of report to Regional State Water Control Board Office

Well(s)
 Spring(s)
 Wells and Spring(s)

Name of Waterworks

City of Franklin

Name of Operator Stephen W. Watson

Position/ Title Utility Superintendent

Signature [Signature] Date 3-4-2020

Owner Same

Address: P. O. Box 179
Franklin, Va. 23851 Phone (757)562-8564

Population Served (Public) 9,000
No. of Connections (Public) 3,500
Operation Permit Number (public) 3620350

Type of use: Public Industrial Other (Specify)

If measurements are for a single-meter field reading, list wells included in field

SWCB No. _____	Owner No. _____	SWCB No. _____	Owner No. _____
SWCB No. _____	Owner No. _____	SWCB No. _____	Owner No. _____
SWCB No. _____	Owner No. _____	SWCB No. _____	Owner No. _____

Meter readings are in Gallons (gallons, 1000's of gallons, cubic feet, etc.)

SWCB No.	Owner No.	# 7 Well
Last	Months Reading	61,897,000
Date	Meter Reading*	Gal. used
1		356,000
2		371,000
3		517,000
4		496,000
5		372,000
6		508,000
7		421,000
8		460,000
9		352,000
10		506,000
11		482,000
12		422,000
13		474,000
14		407,000
15		423,000

Date	Meter Reading*	Gal. Used	Water Level****
16		467,000	
17		436,000	
18		450,000	
19		427,000	
20		454,000	
21		383,000	
22		521,000	
23		377,000	
24		510,000	
25		456,000	
26		429,000	
27		529,000	
28		421,000	
29	74,785,000	461,000	

* Read meter same time each day
** If taken, read at end of non pumping period
***If taken, read at end of heavy- pumping period
****If taken in one well in a field, specify which
Well - HUNTERDALE # 7

Total Gallons
During Month

Total Oper.
Days this Month

Daily Average
During Month

12,888,000
29
444,413.79

Total Gallons
During Quarter

Total Oper.
Days this Quarter

Daily Average
During Quarter

26,386,000
60
439,766.67

FILE

FILE

Year: 2020
Month: FEBRUARY

**Virginia Department of Health
Office of Drinking Water
Monthly Disinfection Monitoring Report**

PWSID: 3620350

Waterworks: City of Franklin

Monitoring Location: Pretlow Entry Point (EP006)

Required Residual: 0.3 mg/L

Date	Time	Gallons Hypochlorite	Entry Point Residual(mg/L)	Distribution Residual (mg/L)	Chlorine Tank Gals
1	10:35	5.00 gpm	0.92	0.57	225 gals
2	7:35	5.00 gpm	0.95	0.52	
3	10:10	5.00 gpm	0.89	0.55	
4	8:08	5.00 gpm	0.91	0.59	
5	8:10	5.00 gpm	0.93	0.49	
6	8:03	5.00 gpm	0.78	0.51	
7	8:32	5.00 gpm	0.87	0.50	
8	9:40	5.00 gpm	0.97	0.50	
9	10:30	5.00 gpm	0.98	0.50	
10	10:04	5.00 gpm	0.97	0.58	
11	8:29	5.00 gpm	1.09	0.57	
12	7:58	5.00 gpm	0.80	0.51	
13	8:10	5.00 gpm	0.89	0.51	
14	8:18	5.00 gpm	0.85	0.51	
15	10:47	5.00 gpm	0.93	0.49	
16	11:10	5.00 gpm	0.80	0.49	
17	10:51	5.00 gpm	0.83	0.55	
18	8:24	5.00 gpm	0.97	0.43	
19	8:08	5.00 gpm	0.88	0.40	
20	8:16	5.00 gpm	0.96	0.43	
21	9:54	5.00 gpm	0.91	0.55	
22	11:00	5.00 gpm	0.88	0.43	
23	11:52	5.00 gpm	1.07	0.54	
24	8:04	5.00 gpm	0.85	0.49	
25	8:17	5.00 gpm	0.98	0.62	
26	9:52	5.00 gpm	0.82	0.55	
27	8:27	5.00 gpm	0.93	0.55	90/525
28	8:15	5.00 gpm	1.03	0.47	
29	10:10	5.00 gpm	0.93	0.54	515 gals

Chlorine Compound Used: Sodium Hypochlorite Liquid 12.5 %

** Indicate the dates the chlorine compound was replenished and any operational changes/issues.

FILE

Year: 2020
Month: FEBRUARY

**Virginia Department of Health
Office of Drinking Water
Monthly Disinfection Monitoring Report**

PWSID: 3620350

Waterworks: City of Franklin

Monitoring Location: Hunterdale Entry Point (EP007)

Required Residual: 0.3 mg/L

Date	Time	Gallons Hypochlorite	Entry Point Residual(mg/L)	Distribution Residual (mg/L)	Chlorine Tank Gals
1	9:14	3.45 gpm	0.80	0.46	500 gals
2	8:43	3.45 gpm	0.82	0.50	
3	11:04	3.45 gpm	0.83	0.49	
4	8:48	3.45 gpm	0.85	0.51	
5	11:07	3.45 gpm	0.80	0.51	
6	10:50	3.45 gpm	0.78	0.51	
7	11:16	3.45 gpm	0.78	0.50	
8	8:49	3.45 gpm	0.78	0.47	
9	9:47	3.45 gpm	0.80	0.48	
10	11:40	3.45 gpm	0.77	0.51	
11	11:14	3.45 gpm	0.77	0.51	
12	13:01	3.45 gpm	0.77	0.50	
13	11:23	3.45 gpm	0.79	0.48	
14	10:45	3.45 gpm	0.76	0.47	
15	11:44	3.45 gpm	0.77	0.44	
16	12:15	3.45 gpm	0.79	0.49	
17	11:47	3.45 gpm	0.77	0.47	
18	10:44	3.45 gpm	0.80	0.50	
19	10:36	3.45 gpm	0.78	0.51	
20	10:52	3.45 gpm	0.80	0.50	
21	11:41	3.45 gpm	0.81	0.50	
22	10:16	3.45 gpm	0.81	0.53	
23	11:01	3.45 gpm	0.86	0.49	
24	10:57	3.45 gpm	0.78	0.50	
25	10:14	3.45 gpm	0.81	0.51	
26	12:56	3.45 gpm	0.86	0.48	
27	11:20	3.45 gpm	0.80	0.49	
28	11:02	3.45 gpm	0.73	0.46	
29	11:21	3.45 gpm	0.85	0.47	400 gals

Chlorine Compound Used: Sodium Hypochlorite Liquid 12.5 %

** Indicate the dates the chlorine compound was replenished and any operational changes/issues.