

DEPARTMENTAL REPORTS

MARCH 2015 MONTHLY REPORTS

The following monthly reports are attached:

Building Permit Activity Report
Property Maintenance Inspection Report
Delinquent Meals and Lodging Tax
Business License
Parks and Recreation
City Clips
Utility Outage Report
Quarterly Ground Water Withdrawal Report
Franklin Municipal Airport

RESIDENTIAL CONSTRUCTION

NEW SINGLE FAMILY

Owner/Address	Description/Parcel ID	Estimated Value
STORY, KENNETH E. 405 FAIRVIEW DR 23851	RESIDENTIAL ADDITION	40,000
CASEY, ADAM 104 SUNSET DR 23851	RESIDENTIAL ADDITION	4,500
TOTALS:	7	521,930
TOTAL NEW RESIDENTIAL CONSTRUCTION:	7	521,930

RESIDENTIAL RENOVATIONS

Owner/Address	Description/Parcel ID	Estimated Value
KESAVARAMAN, DEVADOSS 16 CRESCENT DRIVE 23851	RESIDENTIAL RENOVATIONS	1,800
WADE, DONALD AND KAYE 1121 NORTH HIGH ST 23851	RESIDENTIAL RENOVATIONS	14,814
FRANKLIN, CITY PUBLIC SCHOOLS 310 CRESCENT DR 23851	RE-ROOF	367,000
TOTALS:	3	383,614

COMMERCIAL CONSTRUCTION

NEW COMMERCIAL STRUCTURES

Owner/Address	Description/Parcel ID	Estimated Value
BRADSHAW, JOEL C. 300 NORTH MAIN STREET 23851	COMMERCIAL ADDITIONS	2,450
PARKER, TIMOTHY J. & SHERRIE L. 208 SOUTH ST 23851	COMMERCIAL ADDITIONS	71,870
TOTALS:	3	86,320

COMMERCIAL RENOVATIONS

Owner/Address	Description/Parcel ID	Estimated Value
FRANKLIN CITY PUBLIC SCHOOLS MAINTENANCE 300 MORTON STREET 23851	COMMERCIAL RENOVATIONS	0
FRANKLIN CITY PUBLIC SCHOOLS MAINTENANCE 501 CHARLES STREET 23851	COMMERCIAL RENOVATIONS	0
FRANKLIN CITY PUBLIC SHCOOLS MAINTENANCE 310 CRESCENT DRIVE 23851	COMMERCIAL RENOVATIONS	0
WOOD PROPERTIES 1200-A ARMORY DR 23851	COMMERCIAL RENOVATIONS	8,500

TOTALS:	7	356,500
----------------	----------	----------------

OTHER BUILDING PERMITS

Owner/Address	Description/Parcel ID	Estimated Value
TOTALS:	7	255,984

DEMOLITION PERMIT

Owner/Address	Description/Parcel ID	Estimated Value
TOTALS:	2	20,000

SIGN PERMITS

Owner/Address	Description/Parcel ID	Estimated Value
RENT-A-CENTER 1336 -1340 ARMORY DR 23851	SIGN	5,000
CHECK INTO CASH (TENANT) 1200 ARMORY DR - SUITE A 23851	SIGN	300
JAKE PROPERTIES 715 SOUTH ST 23851	SIGN	50
BAILEY AND ASSOCIATES (BAILEY, C) 1382 - 1388 ARMORY DR	SIGN	7,600
TOTALS:	4	12,950

TOTAL # OF BUILDING PERMITS / VALUE:	33	1,637,298
---	-----------	------------------

CERTIFICATES OF OCCUPANCY

DATE ISSUED	ADDRESS	TYPE
NO C/O's ISSUED		

TOTAL PERMIT & INSPECTION FEES GENERATED:	15,443.0
TOTAL OTHER REVENUE GENERATED:	2,525.00
STATE SURCHARGE COLLECTED: GENERATED:	235.90
TOTAL REVENUE GENERATED:	18,203.90

OTHER PERMITS ISSUED:

TYPE	RES	COMM	FEES	VALUE
ELECTRICAL PERMIT	22	1	1,525.00	80,100
MECHANICAL PERMIT	21	0	1,590.00	90,750
PLUMBING PERMIT	21	0	1,565.00	87,300
TOTALS:	64	1	4,680.00	258,150

PROJECT CODE RECAP

PERMITS BY TYPE	# OF PERMITS	ESTIMATED VALUE
COMMERCIAL ADDITIONS	2	74,320
COMMERCIAL RENOVATIONS	4	8,500
ELECTRICAL PERMITS	23	80,100
MECHANICAL PERMIT	21	90,750
PLUMBING PERMITS	21	87,300
RESIDENTIAL ADDITION	2	44,500
RE-ROOF	1	367,000
RESIDENTIAL RENOVATIONS	2	16,614
SIGN	4	12,950
TOTALS	80	782,034

PERMITS BY AREA

DESCRIPTION	# OF PERMITS	ESTIMATED VALUE
TOTALS	0	0

INSPECTIONS BY TYPE

PERMIT TYPE	# OF INSPECTIONS	RES	COMM
BUILDING PERMIT	58	55	3
ELECTRICAL PERMIT	56	53	3
EROSION CONTROL PERMIT	1	0	1
MECHANICAL PERMIT	35	35	0
PLUMBING PERMIT	47	47	0
SIGN PERMIT	1	0	1
TOTALS	198	190	8

INSPECTIONS COMPLETED FROM: 3/01/2015 to 3/31/2015

DATE INSP	PERMIT #/INSP #	ADDRESS	INSPECTOR	RESULTS	REINSPECTION?
3/02/2015	B-15-000161-002	GOVERNOR DARDEN RD - SEDLEY	DE	V	NO
3/02/2015	P-15-000093-001	CAMERON ST 665	S&B	A	N/A
3/02/2015	P-15-000095-001	CAMERON ST 667	S&B	A	N/A
3/02/2015	P-15-000097-001	CAMERON ST 701	S&B	A	N/A
3/02/2015	P-15-000099-001	CAMERON ST 703	S&B	A	N/A
3/02/2015	P-15-000101-001	CAMERON ST 600	S&B	A	N/A
3/02/2015	E-15-000109-002	CAMERON ST 701	S&B	V	NO
3/02/2015	E-15-000111-001	CAMERON ST 703	S&B	V	NO
3/02/2015	P-15-000103-001	CAMERON ST 602	S&B	A	N/A
3/02/2015	E-15-000179-001	PRETLOW ST 923	DE	A	N/A
3/02/2015	E-15-000178-001	PRETLOW ST 921	DE	A	N/A
3/02/2015	M-15-000138-001	PRETLOW ST 917	DE	A	N/A
3/02/2015	E-15-000177-001	PRETLOW ST 919	DE	A	N/A
3/02/2015	M-15-000140-001	PRETLOW ST 919	DE	A	N/A
3/02/2015	M-15-000144-001	PRETLOW ST 923	DE	A	N/A
3/02/2015	E-15-000176-001	PRETLOW ST 917	DE	A	N/A
3/02/2015	B-14-000654-002	PRETLOW ST 917	DE	A	N/A
3/02/2015	B-14-000657-002	PRETLOW ST 923	DE	A	N/A
3/02/2015	B-14-000654-003	PRETLOW ST 917	DE	A	N/A
3/02/2015	B-14-000655-002	PRETLOW ST 919	DE	A	N/A
3/02/2015	B-14-000656-002	PRETLOW ST 921	DE	A	N/A
3/02/2015	B-14-000657-003	PRETLOW ST 923	DE	A	N/A
3/02/2015	B-15-000161-004	GOVERNOR DARDEN RD - SEDLEY	DE	A	N/A
3/02/2015	B-14-000655-003	PRETLOW ST 919	DE	A	N/A
3/02/2015	B-14-000656-003	PRETLOW ST 921	DE	A	N/A
3/02/2015	M-15-000100-001	CAMERON ST 703	S&B	A	N/A
3/02/2015	M-15-000105-001	CAMERON ST 667	S&B	A	N/A
3/02/2015	M-15-000100-002	CAMERON ST 703	DB	A	N/A
3/02/2015	M-15-000102-001	CAMERON ST 600	S&B	A	N/A
3/02/2015	M-15-000104-001	CAMERON ST 602	DB	A	N/A
3/03/2015	E-15-000162-001	RIVER RD 400	DE	A	N/A
3/03/2015	E-15-000147-001	MAPLE AVENUE 30389	DE	A	N/A
3/03/2015	E-15-000109-003	CAMERON ST 701	DB	A	N/A
3/03/2015	E-15-000111-002	CAMERON ST 703	DB	A	N/A
3/03/2015	B-15-000161-005	GOVERNOR DARDEN RD - SEDLEY	DE	A	N/A
3/03/2015	B-14-000301-014	INDIANTOWN RD - COURTLAND	DE	V	YES
3/03/2015	B-15-000161-006	GOVERNOR DARDEN RD - SEDLEY	DE	A	N/A
3/04/2015	E-14-001144-004	- 1388 ARMORY DR 1382	DE	V	NO
3/04/2015	P-15-000181-001	CAMPBELL AVE 601	DE	C	NO
3/04/2015	B-14-001039-003	CLAY ST 1436	DB	C	NO
3/04/2015	E-15-000112-001	CAMPBELL AVE 600	DE	C	NO
3/04/2015	E-15-000113-001	CAMPBELL AVE 602	DE	C	NO
3/04/2015	E-15-000174-001	GENERAL MAHONE BOULEVARD	DE	A	N/A
3/05/2015	B-15-000161-007	GOVERNOR DARDEN RD - SEDLEY	DE	A	N/A
3/05/2015	E-14-001144-005	- 1388 ARMORY DR 1382	S&E	C	NO
3/06/2015	M-14-000331-003	INDIANTOWN RD - COURTLAND	DE	C	NO
3/06/2015	E-15-000166-001	CAMPBELL AVE 601	DE	A	N/A
3/06/2015	B-14-000301-015	INDIANTOWN RD - COURTLAND	DE	C	YES
3/06/2015	E-14-000334-005	INDIANTOWN RD - COURTLAND	DE	A	N/A
3/06/2015	P-14-000322-003	INDIANTOWN RD - COURTLAND	DE	A	N/A
3/06/2015	B-14-001156-002	MEDICINE SPRINGS RD 21214	DE	C	NO
3/09/2015	B-14-000722-001	CAMERON ST 665	DB	A	N/A

INSPECTIONS COMPLETED FROM: 3/01/2015 to 3/31/2015

DATE INSP	PERMIT #/INSP #	ADDRESS		INSPECTOR	RESULTS	REINSPECTION?
3/09/2015	B-14-000722-002	CAMERON ST	665	DB	A	N/A
3/09/2015	B-14-000723-001	CAMERON ST	667	DB	A	N/A
3/09/2015	B-14-000723-002	CAMERON ST	667	DB	A	N/A
3/09/2015	B-14-000725-001	CAMERON ST	703	DB	V	NO
3/09/2015	B-14-000725-002	CAMERON ST	703	DB	V	NO
3/09/2015	B-14-000724-002	CAMERON ST	701	DB	A	N/A
3/09/2015	B-14-000738-002	CAMPBELL AVE	600	DB	A	N/A
3/09/2015	B-14-000738-003	CAMPBELL AVE	600	DB	A	N/A
3/10/2015	B-15-000029-003	RIVER RD	400	PS	A	N/A
3/10/2015	B-14-000726-001	CAMPBELL AVE	601	DB	A	N/A
3/10/2015	B-14-000726-002	CAMPBELL AVE	601	DB	A	N/A
3/10/2015	B-14-000725-003	CAMERON ST	703	DB	A	N/A
3/10/2015	B-14-000725-004	CAMERON ST	703	PS	A	N/A
3/11/2015	E-15-000124-002	CAMERON ST	656	PS	A	N/A
3/11/2015	E-15-000125-002	CAMERON ST	658	PS	A	N/A
3/11/2015	E-15-000126-002	CAMERON ST	660	PS	A	N/A
3/11/2015	E-15-000127-002	CAMERON ST	662	PS	A	N/A
3/11/2015	E-15-000107-002	CAMERON ST	665	PS	A	N/A
3/11/2015	E-15-000108-002	CAMERON ST	667	PS	A	N/A
3/11/2015	E-15-000109-004	CAMERON ST	701	PS	A	N/A
3/11/2015	E-15-000111-003	CAMERON ST	703	PS	A	N/A
3/11/2015	E-15-000112-002	CAMPBELL AVE	600	PS	A	N/A
3/11/2015	E-15-000113-002	CAMPBELL AVE	602	PS	A	N/A
3/11/2015	B-14-000467-005	SOUTHAMPTON PKWY		DB	V	YES
3/11/2015	B-13-000545-008	OLD BELFIELD RD	11508	DB	A	N/A
3/11/2015	B-13-000545-009	OLD BELFIELD RD	11508	DB	V	NO
3/12/2015	M-15-000233-001	RIVERS MILL RD - CAPRON		DB	A	N/A
3/12/2015	B-15-000232-002	BLACK CREEK ROAD	21373	DE	V	NO
3/12/2015	B-15-000232-003	BLACK CREEK ROAD	21373	DE	V	NO
3/12/2015	B-15-000039-003	TURKEY LN - COURT	24335	DE	A	N/A
3/12/2015	B-15-000184-001	GENERAL THOMAS HWY -		DE	A	N/A
3/12/2015	B-15-000155-001	GENERAL THOMAS HWY	32126	DE	A	N/A
3/12/2015	B-14-000467-006	SOUTHAMPTON PKWY		DB	C	YES
3/12/2015	M-15-000098-001	CAMERON ST	701	DB	A	N/A
3/12/2015	B-15-000145-002	PACE ST	609	DB	A	N/A
3/12/2015	B-14-000265-008	Harvest Drive	22301	DE	V	NO
3/12/2015	P-15-000188-001	BRUCE ST	345	DE	A	N/A
3/12/2015	P-15-000190-001	BRUCE ST	347	PS	A	N/A
3/12/2015	P-15-000192-001	BRUCE ST	349	PS	A	N/A
3/12/2015	P-15-000194-001	BRUCE ST	351	PS	A	N/A
3/13/2015	M-14-000437-002	HARVEST DRIVE	22301	DE	A	N/A
3/13/2015	P-14-000510-002	HARVEST DRIVE	22301	DE	C	NO
3/13/2015	E-15-000242-001	SCHOOL HOUSE ROAD		LDC	V	NO
3/13/2015	B-14-000265-009	Harvest Drive	22301	DE	C	YES
3/13/2015	E-15-000124-003	CAMERON ST	656	DE	A	N/A
3/13/2015	E-15-000125-003	CAMERON ST	658	DE	A	N/A
3/13/2015	E-15-000126-003	CAMERON ST	660	DE	C	NO
3/13/2015	E-15-000127-003	CAMERON ST	662	DE	A	N/A
3/13/2015	E-15-000114-004	CAMERON ST	670	DE	C	NO
3/13/2015	E-15-000115-004	CAMERON ST	672	DE	C	NO
3/13/2015	P-13-000507-002	HARVEST DRIVE LOT 82	22495	DE	C	NO
3/13/2015	E-14-001020-001	HARVEST DRIVE	22301	DE	A	N/A

INSPECTIONS COMPLETED FROM: 3/01/2015 to 3/31/2015

DATE INSP	PERMIT #/INSP #	ADDRESS		INSPECTOR	RESULTS	REINSPECTION?
3/16/2015	E-14-001144-006	- 1388 ARMORY DR	1382	PS	C	NO
3/16/2015	M-15-000071-002	CAMERON ST	656	DB	A	N/A
3/16/2015	M-15-000073-002	CAMERON ST	658	DB	A	N/A
3/16/2015	M-15-000075-002	CAMERON ST	660	DB	A	N/A
3/16/2015	M-15-000076-002	CAMERON ST	662	DB	A	N/A
3/16/2015	M-15-000086-002	CAMERON ST	670	DB	A	N/A
3/16/2015	M-15-000088-002	CAMERON ST	672	DB	A	N/A
3/16/2015	B-15-000145-003	PACE ST	609	DB	A	N/A
3/17/2015	E-15-000176-002	PRETLOW ST	917	PS	V	NO
3/17/2015	E-15-000177-002	PRETLOW ST	919	PS	V	NO
3/17/2015	E-15-000178-002	PRETLOW ST	921	PS	V	NO
3/17/2015	E-15-000179-002	PRETLOW ST	923	PS	V	NO
3/17/2015	M-15-000138-002	PRETLOW ST	917	PS	A	N/A
3/17/2015	P-15-000137-003	PRETLOW ST	917	PS	V	NO
3/17/2015	M-15-000140-002	PRETLOW ST	919	PS	A	N/A
3/17/2015	M-15-000142-002	PRETLOW ST	921	PS	A	N/A
3/17/2015	P-15-000141-003	PRETLOW ST	921	PS	V	NO
3/17/2015	M-15-000144-002	PRETLOW ST	923	PS	A	N/A
3/17/2015	P-15-000143-003	PRETLOW ST	923	PS	V	NO
3/17/2015	P-15-000159-001	MEADOW LANE	313	DB	A	N/A
3/17/2015	P-15-000215-001	CAMERON ST	724	DE	A	N/A
3/17/2015	P-15-000220-001	CAMERON ST	728	DE	A	N/A
3/17/2015	P-15-000222-001	CAMERON ST	730	DE	A	N/A
3/17/2015	P-15-000224-001	CAMERON ST	732	DE	A	N/A
3/17/2015	P-15-000226-001	CAMERON ST	734	DE	V	NO
3/18/2015	E-15-000116-005	CAMERON ST	648	DE	C	NO
3/18/2015	E-15-000117-005	CAMERON ST	650	DE	C	NO
3/18/2015	E-15-000121-004	CAMERON ST	652	DE	C	NO
3/18/2015	E-15-000118-004	CAMERON ST	654	DE	C	NO
3/18/2015	B-15-000210-001	VICKSVILLE ROAD	30295	DE	A	N/A
3/18/2015	E-15-000236-001	CRESCENT DR	16	DE	A	N/A
3/18/2015	P-15-000202-001	BRUCE ST	339	DB	A	N/A
3/18/2015	P-15-000204-001	BRUCE ST	341	DB	A	N/A
3/18/2015	P-15-000206-001	BRUCE ST	343	DB	A	N/A
3/18/2015	E-15-000248-001	SCOTT STREET	117	DE	A	N/A
3/18/2015	B-15-000232-004	BLACK CREEK ROAD	21373	DE	A	N/A
3/18/2015	E-15-000176-003	PRETLOW ST	917	DE	A	N/A
3/18/2015	E-15-000177-003	PRETLOW ST	919	DE	A	N/A
3/18/2015	E-15-000178-003	PRETLOW ST	921	DE	A	N/A
3/18/2015	E-15-000179-003	PRETLOW ST	923	DE	A	N/A
3/19/2015	B-15-000155-002	GENERAL THOMAS HWY	32126	DE	A	N/A
3/19/2015	B-15-000184-002	GENERAL THOMAS HWY -		DE	A	N/A
3/19/2015	P-15-000139-004	PRETLOW ST	919	DB	A	N/A
3/19/2015	P-15-000141-004	PRETLOW ST	921	DB	A	N/A
3/20/2015	B-15-000150-003	HARVEST DRIVE	22103	DE	V	NO
3/20/2015	B-14-000873-014	HARVEST DR - FRANKLIN	22424	DE	C	YES
3/20/2015	B-14-000681-002	CAMERON ST	670	DE	C	NO
3/20/2015	B-14-000682-002	CAMERON ST	672	DE	C	NO
3/20/2015	B-14-000714-002	CAMERON ST	656	DE	V	NO
3/20/2015	B-14-000715-002	CAMERON ST	658	DE	V	NO
3/20/2015	B-14-000716-002	CAMERON ST	660	DE	V	NO
3/20/2015	B-14-000717-002	CAMERON ST	662	DE	V	NO

INSPECTIONS COMPLETED FROM: 3/01/2015 to 3/31/2015

DATE INSP	PERMIT #/INSP #	ADDRESS		INSPECTOR	RESULTS	REINSPECTION?
3/20/2015	B-15-000145-004	PACE ST	609	DE	A	N/A
3/23/2015	B-14-000657-004	PRETLOW ST	923	DE	A	N/A
3/23/2015	B-15-000155-003	GENERAL THOMAS HWY	32126	DE	A	N/A
3/23/2015	M-15-000189-001	BRUCE ST	345	DB	V	NO
3/23/2015	M-15-000191-001	BRUCE ST	347	DB	V	NO
3/23/2015	M-15-000193-001	BRUCE ST	349	DB	V	NO
3/23/2015	M-15-000195-001	BRUCE ST	351	DB	V	NO
3/23/2015	M-15-000078-002	CAMERON ST	648	DE	A	N/A
3/23/2015	M-15-000082-002	CAMERON ST	652	DE	A	N/A
3/23/2015	M-15-000084-002	CAMERON ST	654	DE	A	N/A
3/23/2015	B-15-000187-001	SOUTH ST	208	DE	A	N/A
3/23/2015	B-15-000187-002	SOUTH ST	208	DE	A	N/A
3/23/2015	B-14-000654-005	PRETLOW ST	917	DE	A	N/A
3/23/2015	B-14-000655-005	PRETLOW ST	919	DE	V	NO
3/23/2015	B-15-000150-004	HARVEST DRIVE	22103	S&E	C	YES
3/23/2015	B-14-000681-003	CAMERON ST	670	DE	A	N/A
3/23/2015	E-14-000887-006	HARVEST DR - FRANKLIN	22424	DE	A	N/A
3/23/2015	P-14-001023-003	HARVEST DR - FRANKLIN	22424	DE	A	N/A
3/24/2015	B-14-000714-003	CAMERON ST	656	DE	V	NO
3/24/2015	B-14-000715-003	CAMERON ST	658	DE	V	NO
3/24/2015	B-14-000716-003	CAMERON ST	660	DE	V	NO
3/24/2015	B-14-000717-003	CAMERON ST	662	DE	V	NO
3/24/2015	B-14-001156-004	MEDICINE SPRINGS RD	21214	DE	A	N/A
3/24/2015	P-15-000083-003	CAMERON ST	654	DB	A	N/A
3/24/2015	P-15-000081-003	CAMERON ST	652	DB	A	N/A
3/24/2015	P-15-000188-002	BRUCE ST	345	DE	A	N/A
3/24/2015	P-15-000089-002	CAMERON ST	653	DE	A	N/A
3/24/2015	P-15-000091-002	CAMERON ST	655	DE	V	NO
3/24/2015	E-15-000250-001	BRUCE ST	345	DE	A	N/A
3/24/2015	E-15-000251-001	BRUCE ST	347	DE	A	N/A
3/24/2015	E-15-000252-001	BRUCE ST	349	DE	A	N/A
3/24/2015	E-15-000253-001	BRUCE ST	351	DE	A	N/A
3/24/2015	P-15-000271-001	GENERAL THOMAS HWY	32126	DE	A	N/A
3/24/2015	P-15-000261-001	MEDICINE SPRINGS RD	21214	DE	C	NO
3/25/2015	P-15-000079-004	CAMERON ST	650	DE	A	N/A
3/25/2015	P-15-000077-004	CAMERON ST	648	DE	C	NO
3/25/2015	E-15-000148-001	DREWRY RD - DREWRY	26242	DE	A	N/A
3/25/2015	P-15-000275-001	SEDLEY ROAD	18307	DE	A	N/A
3/25/2015	P-15-000194-002	BRUCE ST	351	DE	A	N/A
3/25/2015	P-15-000192-002	BRUCE ST	349	DE	C	NO
3/25/2015	P-15-000190-002	BRUCE ST	347	DE	A	N/A
3/25/2015	M-15-000191-002	BRUCE ST	347	DB	A	N/A
3/25/2015	M-15-000193-002	BRUCE ST	349	DB	A	N/A
3/25/2015	M-15-000195-002	BRUCE ST	351	DB	A	N/A
3/25/2015	E-15-000260-001	MEDICINE SPRINGS RD	21214	DE	V	NO
3/25/2015	B-15-000184-003	GENERAL THOMAS HWY -		NR	C	NO
3/25/2015	E-15-000270-001	GENERAL THOMAS HWY -		DE	A	N/A
3/25/2015	P-15-000271-002	GENERAL THOMAS HWY	32126	DE	A	N/A
3/26/2015	B-14-000655-006	PRETLOW ST	919	DE	A	N/A
3/26/2015	E-15-000263-001	GREEN PLAINS ROAD	24247	DE	A	N/A
3/26/2015	E-15-000123-004	CAMERON ST	653	DE	C	NO
3/26/2015	E-15-000122-004	CAMERON ST	655	DE	C	NO

INSPECTIONS COMPLETED FROM: 3/01/2015 to 3/31/2015

Page 5 of 6

DATE INSP	PERMIT #/INSP #	ADDRESS		INSPECTOR	RESULTS	REINSPECTION?
3/26/2015	P-15-000196-001	BRUCE ST	333	DB	A	N/A
3/26/2015	P-15-000198-001	BRUCE ST	335	DB	A	N/A
3/26/2015	P-15-000200-001	BRUCE ST	337	DB	A	N/A
3/26/2015	B-14-000888-001	DELOATCHE AVE - BOYKINS		DB	A	N/A
3/26/2015	B-14-000613-001	BRUCE ST	345	DB	A	N/A
3/26/2015	B-14-000613-002	BRUCE ST	345	DB	A	N/A
3/26/2015	B-14-000614-001	BRUCE ST	347	DB	A	N/A
3/26/2015	B-14-000614-002	BRUCE ST	347	DB	A	N/A
3/26/2015	B-14-000615-001	BRUCE ST	349	DB	A	N/A
3/26/2015	B-14-000615-002	BRUCE ST	349	DB	A	N/A
3/26/2015	B-14-000616-001	BRUCE ST	351	DB	A	N/A
3/26/2015	B-14-000616-002	BRUCE ST	351	DB	A	N/A
3/26/2015	B-14-000656-007	PRETLOW ST	921	DE	A	N/A
3/27/2015	B-14-000707-001	CAMERON ST	648	DB	A	N/A
3/27/2015	B-14-000708-001	CAMERON ST	650	DB	A	N/A
3/27/2015	B-14-000711-001	CAMERON ST	652	DB	A	N/A
3/27/2015	B-14-000712-001	CAMERON ST	654	DB	C	NO
3/27/2015	E-15-000107-003	CAMERON ST	665	DE	A	N/A
3/27/2015	E-15-000108-003	CAMERON ST	667	DE	V	NO
3/27/2015	E-15-000111-004	CAMERON ST	703	DE	C	NO
3/27/2015	E-15-000112-003	CAMPBELL AVE	600	DE	V	NO
3/27/2015	E-15-000113-003	CAMPBELL AVE	602	DE	C	NO
3/27/2015	M-15-000274-001	RAWLINGS ROAD	19123	DE	A	N/A
3/27/2015	P-15-000091-003	CAMERON ST	655	DB	A	N/A
3/27/2015	M-15-000274-002	RAWLINGS ROAD	19123	DE	A	N/A
3/27/2015	P-15-000103-002	CAMPBELL ST	602	DB	A	N/A
3/27/2015	P-15-000099-002	CAMERON ST	703	DB	A	N/A
3/30/2015	B-14-001136-008	- 1388 ARMORY DR	1382	DE	C	NO
3/30/2015	B-15-000180-001	SEDLEY RD - SEDLEY	18307	DE	C	NO
3/30/2015	E-15-000295-001	GENERAL MAHONE BLVD - IVOR		DE	V	NO
3/30/2015	M-15-000094-002	CAMERON ST	665	DB	A	N/A
3/30/2015	M-15-000105-002	CAMERON ST	667	DB	A	N/A
3/30/2015	M-15-000098-002	CAMERON ST	701	DB	A	N/A
3/30/2015	M-15-000100-003	CAMERON ST	703	DB	A	N/A
3/30/2015	M-15-000104-002	CAMERON ST	602	DB	A	N/A
3/30/2015	M-15-000102-002	CAMERON ST	600	DB	A	N/A
3/30/2015	P-15-000093-002	CAMERON ST	665	DB	A	N/A
3/30/2015	P-15-000095-002	CAMERON ST	667	DB	A	N/A
3/30/2015	P-15-000097-002	CAMERON ST	701	DB	A	N/A
3/30/2015	B-15-000184-004	GENERAL THOMAS HWY -		NR	A	N/A
3/30/2015	L-13-000239-032	NORTH HIGH ST	1401	NR	C	NO
3/31/2015	B-14-001156-005	MEDICINE SPRINGS RD	21214	DE	A	N/A
3/31/2015	P-15-000261-002	MEDICINE SPRINGS RD	21214	DE	C	NO
3/31/2015	E-15-000260-002	MEDICINE SPRINGS RD	21214	DE	A	N/A
3/31/2015	P-15-000215-002	CAMERON ST	724	DB	A	N/A
3/31/2015	P-15-000218-002	CAMERON ST	726	DB	A	N/A
3/31/2015	P-15-000220-002	CAMERON ST	728	DB	A	N/A
3/31/2015	S-14-001152-002	ARMORY DR	1384	DB	A	N/A
3/31/2015	P-15-000271-004	GENERAL THOMAS HWY	32126	S&E	A	N/A
3/31/2015	E-15-000295-002	GENERAL MAHONE BLVD - IVOR		DE	V	NO
3/31/2015	B-14-001163-002	CYPRESS LANE	34109	DE	A	N/A
3/31/2015	B-15-000155-004	GENERAL THOMAS HWY	32126	S&E	A	N/A

INSPECTIONS COMPLETED FROM: 3/01/2015 to 3/31/2015

DATE INSP	PERMIT #/INSP #	ADDRESS		INSPECTOR	RESULTS	REINSPECTION?
3/31/2015	B-15-000155-005	GENERAL THOMAS HWY	32126	DE	A	N/A

TOTAL # of INSPECTIONS: 261

APPROVED: 183 FAILED: 41 CONDITIONAL: 37

CODE ENFORCEMENT INSPECTIONS COMPLETED FROM: 3/01/2015 to 3/31/2015

DATE INSP	RECORD/INSP	INSP TYPE	RESULTS	INSPECTOR	OWNER PROPERTY ADDRESS
3/03/2015	X-003983-001	PM01	V	DB	TROTTER, DALE & COLLEEN 337 ROBINHOOD ROAD
In-Operative Vehicle					
3/05/2015	X-003988-001	Z008	C	S&E	Donald W. Wilson 10445 SOUTHAMPTON PARKWAY
There was a complaint made about an alleged structure on this property. We could not access the property due to no trespassing signs at a closed gate and therefore were unable to make a determination on the complaint. See the attached picture of the entrance from Southampton Parkway.					
3/09/2015	X-003990-001	Z006	V	DB	APPLEBEE'S 1396 ARMORY DRIVE
SIGNS SPOKE WITH MANAGER CONCERNING PORTABLE SIGNS OUT FRONT. EXPLAIN ZONING ORDINANCE CONCERNING PORTABLE SIGNS AND LEFT COPY OF SIGN ORDINANCE AND COPY OF PROMOTIONAL DISPLAY APPLICATION WITH HIM. WILL FOLLOW UP ON 3/11/2015.					
3/10/2015	X-003994-001	PM01	A	DB	S & D HOLDINGS LLC 509 SOUTH HIGH ST
In-Operative Vehicle - only one vehicle on site...is in compliance. close case					
3/16/2015	X-003992-001	ZC	V	DB	LORETTA A. PORTER 1928 HARRIS STREET
Zoning Clearance Violating Home Occupation Ordinance - storage of merchandise outside for sale. Send notice. Cert: 7013 1090 0002 1740 0634					
3/24/2015	X-003993-001	PM01	V	DB	ROSE & GOURDINE L L C 1505-1507 RAILROAD AVE
In-Operative Vehicle IOV - SEND COURTESY NOTICE. 3/2/2015					
3/27/2015	X-003983-002	PM01	A	DB	TROTTER, DALE & COLLEEN 337 ROBINHOOD ROAD
In-Operative Vehicle In-Operative Vehicle - VEHICLE HAS BEEN REMOVED.					
3/31/2015	X-003996-001	Z009	A	LDC	NA CHAUCER COURT
OTHER INVESTIGATION (WORK WITHOUT PERMIT). Replaced roof on SFD at 712 Chaucer Ct. Permit not required.					
3/31/2015	X-003997-001	Z010	C	S&E	Virtue, Michele 100 HIGH ST S
CONSULTS Spoke with Ms. Virtue concerning removal of chickens from her property as a follow up to a letter being sent dated January 22, 2015. She stated 17 of the original 25 chickens have been relocated. Her plan is to have 0 chickens in 45 days.					
TOTAL # of INSPECTIONS: 9					

ZONING CLEARANCES REVIEWED AND ISSUED 2015

	Retail / Business	New SFD	New Comm	Additions /Alts Commercial	Additions /Alts Residential	Home Occupations	Accessory Structures (signs, fences, pools, decks, etc.)	Tents, Promotional Displays, Other	Totals
January			1				1		2
February						6			6
March					2	5		1	8
April									
May									
June									
July									
August									
September									
October									
November									
December									
YTD Totals			1		2	11	1	1	16

ZONING CLEARANCES REVIEWED AND ISSUED 2015 (SOUTHAMPTON COUNTY)

	Retail / Business	New SFD	New Comm	Additions /Alts Commercial	Additions /Alts Residential	Home Occupations	Accessory Structures (signs, fences, pools, decks, etc.)	Tents, Promotional Displays, Other	Totals
January									
February					2	2			4
March							9		9
April									
May									
June									
July									
August									
September									
October									
November									
December									
YTD Totals					2	2	9		13

DELINQUENT MEALS & LODGING TAX REPORT AS OF APRIL 20, 2015

FOR FEBRUARY 2015

(DUE MARCH 20, 2014)

MEALS TAX

BUSINESS NAME:	MONTH DELINQUENT:	TOTAL MONTHS
CORNER OF SOUTH	FEBRUARY	1
JUS CAB KAKES	FEBRUARY	1
H & H CATERING	FEBRUARY	1
MR D'S SOUTHERN KITCHEN	FEBRUARY	1
BCLB/GOLDEN SKILLET	FEBRUARY	1
SONO PETRO	FEBRUARY	1

LODGING TAX

BUSINESS NAME:	MONTH DELINQUENT:	TOTAL MONTHS

ALL LODGING TAX RETURNS ARE CURRENT

**New Business Up-date
March 2015**

Business Name	Location	Contact Info	Type of Service
SYR Inc/Paul Sharp/President	1100-128 Armory Drive Franklin, Virginia 23851	757-627-0550	Service(inside CHKD)
Lee Hartman & Sons Inc	P O Box 13365 Roanoke, Virginia 24033	540-366-3493	Contractor
Premier Millwork & Lumber Co Inc/George Melynk/President	517 Viking Drive Virginia Beach, Virginia 23452	757-463-8870	Contractor
Smithfield Plumbing & Heating LLC/John William Linkous/Owner	420 Muirfield Smithfield, Virginia 23430	757-365-4001	Contractor
Galaxy Construction Inc/Terrie Page/President	100 North College Drive Franklin, Virginia 23851	757-421-2305	Contractor
A Brighter Future Inc/Josie Person/Owner	601 North Mechanic Street Suite 300 Franklin, Virginia 23851	252-578-6629	Service(counsel children)
Flour Pot Cakery LLC/Lesley Brown/Owner	157 Verna Street Franklin, Virginia 23851	757-637-5044	Retail
Whitfield MTP LLC/Lo-Juan Whitfield/Owner	213 Cobb Street Franklin, Virginia 23851	757-556-9592	Service(medical transport)
Hartley Construction Management LLC/Albert Hartley/Owner	680 Oak Street Franklin, Virginia 23851	757-482-0876	Contractor
Affordable Abatement & Demo/Tyrone Fuller/Owner	680 Oak Street Franklin, Virginia 23851	757-494-9727	Contractor
Mastec North America Inc/Tony Chriscoe/Controller	209 Art Bryan Drive Asheboro, North Carolina 27203	336-672-4668	Contractor

CITY OF FRANKLIN

SUMMARY OF BUSINESS LICENSE, MEALS TAX, LODGING TAX & CIGARETTE TAX

FOR TAX YEAR BEGINNING JULY 1, 2014 & ENDING JUNE 30, 2015

REPORT MONTH **MARCH 2015**

	BUDGETED		
A. BUSINESS LICENSE FOR THE MONTH	\$930,000	\$	227,256.43
1. PREVIOUSLY REPORTED			699,957.22
2. TOTAL ISSUED TO DATE			927,213.65
B. MEALS TAX FOR THE MONTH	\$1,260,000	\$	104,738.31
1. PREVIOUSLY REPORTED			931,810.74
2. TOTAL ISSUED TO DATE			1,036,549.05
C. LODGING TAX FOR THE MONTH	\$150,000	\$	9,831.21
1. PREVIOUSLY REPORTED			109,374.85
2. TOTAL ISSUED TO DATE			119,206.06
D. CIGARETTE TAX FOR THE MONTH	\$300,000	\$	44,358.72
1. PREVIOUSLY REPORTED			241,798.08
2. TOTAL ISSUED TO DATE			286,156.80
** YEAR TO DATE TOTAL OF ALL CATEGORIES **		\$	2,369,125.56



BRENDA B. RICKMAN
COMMISSIONER OF THE REVENUE

	A	B	C	D	E	F	G	H	I
1				Franklin Department of Parks & Recreation					
2				Attendance for the month of March 2015					
3	Athletic Section								
4	Franklin High Athletics				900				
5	Adult League Basketball				2000				
6	Total				2,900				
7									
8	Programs								
9	M.L. King Center				5,000				
10	Karate I				70				
11	Karate II				60				
12	Card Club				60				
13	Pool Club				140				
14	Domino Club				90				
15	Open Recreation				750				
16	Food Bank				300				
17	Volunteers				100				
18	Bid Wiz				120				
19	Narcotics Annoynmous				15				
20	Girls Take off				300				
21	Aikido				70				
22	Boys youth Club				500				
23	Billard Club				100				
24	Total				7,675				
25									
26	Community Meetings								
27	Total				800				
28									
29	Senior Citizens								
30	Total				850				
31									
32									

Category	Attendance
Athletic	2,900
Special Activity	40
Program	7,675
Community Meetings	800
Senior Citizens	850
Grand Total	12,265

21	Aikido				70				
22	Boys youth Club				500	Adult Game Night			20
23	Billard Club				100	Video Game Tourny			20
24	Total				7,675	Beautifulcation Breakfast			60
25						Total			100
26	Community Meetings								
27	Total				800	Athletic			2,900
28						Special Activity			40
29	Senior Citizens								
30	Total				850	Program			7,675
31						Community Meetings			800
32						Senior Citizens			850
						Grand Total			12,265



Martin Luther King Community Center April 2015

Franklin Department of Parks & Recreation (Programs)

SUN	MON	TUE	WED	THU	FRI	SAT
			1 10AM-2PM Senior Citizens 3PM-7PM Open Recreation	210AM-2PM Senior Citizens 3PM-7PM Open Recreation 5-6:30PM Girls Youth Club	310AM-2PM Sen- ior Citizens 3PM-6PM Open Recreation	4 9:30AM DELTA 1PM-2PM N.A. 12PM-4PM Open Recreation
5	610AM-2PM Senior Citizens 3PM-7PM Open Recreation 4PM-5PM Book Club Bingo Night @6	7 10AM-2PM Senior Citizens 3PM-7PM Open Recreation 5-6:30PM Girls Youth Club Talent Show @5	810AM-2PM Senior Citizens 3PM-7PM Open Recreation Game Night @5	910AM-2PM Senior Citizens 3PM-7PM Open Recreation Easter Egg Hunt @11	1010AM-2PM Senior Citizens 3PM-6PM Open Recreation Movie Night @5	11 9:30AM Minister Confer- ence 12PM-4PM Open Recreation
1 2	1310AM-2PM Senior Citizens 3PM-7PM Open Recreation 4PM-5PM Book Club	1410AM-2PM Senior Citizens 3PM-7PM Open Recreation 5-6:30PM Girls Youth Club	1510AM-2PM Senior Citizens 3PM-7PM Open Recreation	1610AM-2PM Senior Citizens 3PM-7PM Open Recreation 5-6:30PM Girls Youth Club	1710AM-2PM Senior Citizens 3PM-6PM Open Recreation	18 9:30AM-12PM Food Bank Open Recreation 10AM-4PM
1 9	20 10AM-2PM Senior Citizens 3PM-7PM Open Recreation 4PM-5PM Book Club	2110AM-2PM Senior Citizens 3PM-7PM Open Recreation 5-6:30PM Girls Youth Club	2210AM-2PM Senior Citizens 3PM-7PM Open Recreation	2310AM-2PM Senior Citizens 3PM-7PM Open Recreation 5-6:30PM Girls Youth Club	24 10AM-2PM Senior Citizens 3PM-6PM Open Recreation	25 Open Recreation 10AM-4PM
2 6	27 10AM-2PM Senior Citizens 3PM-7PM Open Recreation 4PM-5PM Book Club	2810AM-2PM Senior Citizens 3PM-7PM Open Recreation 5-6:30PM Girls Youth Club	2910AM-2PM Senior Citizens 3PM-7PM Open Recreation	3010AM-2PM Senior Citizens 3PM-7PM Open Recreation 5-6:30PM Girls Youth Club		



Franklin Department of Parks and Recreation

April 2015 Athletics

SUNDAY	MONDAY	TUESDAY	WEDNESDAY	THURSDAY	FRIDAY	SATURDAY
			1	2 Karate (S.P. Morton)	3 Akido (MLK Center)	4
5	6	7 Karate (S.P. Morton)	8	9 Karate (S.P. Morton)	10 Akido (MLK Center)	11
12	13	14 Karate (S.P. Morton)	15 Youth Bowling League @5:30pm	16 Adult League Basketball @7pm Tournament (Armory) Karate (S.P. Morton)	17 Akido (MLK Center)	18
19	20 Softball @6pm (PDCCC)	21 Karate (S.P. Morton)	22 Youth Bowling League @5:30pm	23 Adult League Basketball @7pm Tournament (Armory) Karate (S.P. Morton)	24 Akido (MLK Center)	25
26	27 Softball @6pm (PDCCC)	28 Karate (S.P. Morton)	29 Youth Bowling League @5:30pm	30		

CITY CLIPS

APRIL 2015



www.franklinva.com

IMPORTANT DATES TO REMEMBER:

Recycling Dates –

April 9th, 10th, 23rd, & 24th

(All meetings below are held in Council Chambers at City Hall)

City Council Meetings –

April 13th & 27th

School Board Meetings –

April 14th & 16th

Planning Commission Meeting -

April 23rd

Spring Amnesty Week

The City of Franklin Department of Public Works and The Department of Community Development are pleased to announce that they have declared April 6-10, 2015, as **Spring Amnesty Week**. In an effort to assist City residents in a major spring cleaning, these days are set aside by the City to allow resident owners and tenants (current city customers only) a temporary pardon to rid properties of unsightly accumulations of trash, junk and debris without cost to residents for pickup and removal.

The following items may be placed at the curb for pickup on April 6, 7, 8, 9 and 10 ON YOUR REGULAR TRASH DAY.

- **Unused objects from your yard such as lawnmowers, containers, old tires, etc.**
- **Unused objects from your home such as appliances, furniture, TV's, etc.**
- **Unused deteriorated building materials and firewood.**

Any items placed at curbside should be left in neat piles adjacent to the street. Please be mindful of obstructions when placing those items to allow for safe collection by our crews. Obstructions can be parked vehicles, power poles, overhead utility lines, mailboxes, fire hydrants, signs, trees or hedges, or any fixed object that interferes with the safe collection of the items placed at curbside.

Caution: No demolition debris, trees over 6" in diameter, lot-clearing materials, paint or other hazardous materials will be collected. Limbs must be cut to ordinance lengths (4' long) and piled neatly at curbside. Please call 757-562-8564, if you are in doubt about any items before placing them at the curb.

Items not available for pickup by the City may be carried to the SPSA Transfer Station on Route 671 (General Thomas Hwy) Phone Number is 757-420-4700 ext 527.

"Fall Amnesty Week"
October 5th thru 9th, 2015

For further information contact Public Works at 562-8564

Wish you had someone to discuss your business ideas with, whether they be new business startups or ways to expand an established business? **We have a FREE service that will be great for you!** Jim Carroll, the Executive Director of Hampton Roads Small Business Development Center will be at the Franklin Business Incubator on April 9th and again May 7th for FREE one-on-one consultations to help people work through ideas or problems in areas such as marketing and financials. Call 757-562-1958 or 757-562-4900 to set up your appointment today!

APRIL IS CHILD ABUSE PREVENTION MONTH! On April 24, 2015 the Franklin City Department of Social Services is leading an awareness walk with the theme "[Franklin City Goes Blue](#)". This community walk begins at City Hall at 12p. Everyone is encouraged to join the (very short) walk from City Hall to Barrett's Landing and back, all while wearing blue to support child abuse prevention and awareness.

Save The Date – Saturday, May 30, 2015 will be the 4th Annual "No Excuse for Child Abuse" Poker Run, beginning at Paul D. Camp Community College at 10am. Along with the motorcycle ride, there will be food, raffle prizes, a bounce house, a fire truck and the fire safety house.

Please contact Jill Gorgei at 562-4241 or Jennifer Latigue at 562-8602 with any questions about these events.

Need help building your wealth on a budget? Join Drew Page at the Franklin Business Incubator on April 30th from 5:30 to 7:00 PM for a FREE seminar on building businesses by creating personal wealth. Drew Page will share experiences and tips from his life that everyone can use to build their wealth even on a budget. Call 757-562-1958 or email acotton@franklinsouthamptonva.com to RSVP.

On May 23, 2015, the Franklin Business Incubator will be celebrating its **10 year anniversary**. To celebrate this big milestone we are offering an even bigger deal. The Franklin Business Incubator will give **two months free rent** to anyone who applies now through June! (Application process and policies still apply.) If you have been thinking about starting or growing a business call us now at 757-562-1958 to set up your tour and take advantage of this HUGE deal! Visit franklinsouthamptonva.com for more information.

Franklin Fire and Rescue will be hosting a **free boater safety course** again on June 6th. The materials are provided free of charge. Registration is required through the Virginia Department of Game and Inland Fisheries website. Please tell a friend and help make this a FULL class. Class is 9am to 5 pm and space is limited to 25 students. Contact Tim Dunn (757) 377-6508 for details or help with registration.

Working at the Polls:

The City of Franklin needs citizens to serve as Election Officers in its 6 precincts for each election. It is a rewarding way to participate in your government and help us to ensure a fair and well-organized voting process. For more information, please contact the Voter Registration office at 562-8545.

Monthly Topic from the Safety & Wellness Committee:

Distracted Driving Awareness

Hands-Free Is Not Risk Free
The Hands-Free **Myth**

Do you think using a hands-free device – whether it's an earpiece or a dashboard infotainment system – is the safe way to drive and talk on the phone?

If so, you're not alone. A recent National Safety Council poll shows that 80% of U.S. drivers believe that hands-free cell phones are safer than using handheld.

However, it's just not true. More than 30 studies show that using hands-free systems provide drivers no safety benefit. Even with both hands on the wheel and your eyes on the road, your mind is distracted from the task of driving. Think about it, people have been driving stick shift for decades – the issue is not about keeping two hands on the wheel.

The NSC poll also found that 53 percent of respondents believe hands-free devices must be safe to use if they are built into vehicles. Add to that the many state laws requiring people to use hands-free, and it's no wonder there's confusion.

The results are in:

1. Hands-free features in dashboards actually increase mental distraction*
2. Using voice-to-text is more distracting than typing texts while driving**
3. Drivers who text with their hands or voice (using speech-to-text systems) keep their eyes on the road less often and have reaction times twice as slow**

Learn why at nsc.org/cellfree
#CallsKill

**AAA Foundation for Traffic Safety*

***Texas A&M Transportation Institute*



FCPS SPRING SPORTS SCHEDULES



Track

Head Coach: Dennis Sumblin

Date	Time	Opponent	Location
April 1	4:00 PM	GCHS	Away
April 22	4:00 PM	Sussex	Away
April 29	4:00 PM	GCHS, PV, Southampton	Home
May 6	4:00 PM	Surry	Away
May 13	4:00 PM	Sussex	Away
May 19		Conference 41	Away



Varsity Baseball & Softball

Head Coach, Baseball:

Head Coach, Softball: Angel Cashwell

Date	Time	Opponent	Location
April 2	4:30 PM	Park View	Home
April 14	4:30 PM	Sussex	Home
April 16	4:30 PM	Brunswick	Home
April 18	11:00 AM	Arcadia (D.H.)	Away
April 21	4:30 PM	Windsor	Home

April 23	4:30 PM	Southampton	Away
April 28	4:30 PM	Greenville	Away
April 30	4:30 PM	Surry	Home
May 1	4:00 PM	Charles City (DH)	Away
May 5	4:30 PM	Park View	Away
May 7	4:30 PM	Sussex	Away
May 12	4:30 PM	Brunswick	Away
May 14	4:30 PM	Windsor	Away
May 19	4:30 PM	Southampton	Home
May 21	4:30 PM	Greenville	Home



Boys Tennis
Head Coach: Frank Davis

Date	Time	Opponent	Location
April 13	4:00 PM	Bruton	Away
April 16	4:00 PM	Windsor	Away
April 20	4:00 PM	ARGS	Home
April 22	4:00 PM	Greenville	Away
April 27	4:00 PM	Southampton	Away
April 29	4:00 PM	Surry	Away

May 4	4:00 PM	Windsor	Home
May 6	4:00 PM	ARGS	Away
May 8	4:00 PM	Rappahannock	Home
May 11	4:00 PM	Greensville	Home
May 13	4:30 PM	Southampton	Home



Girls Tennis
Head Coach: Calvin Sing

Date	Time	Opponent	Location
April 1	4:00 PM	Greensville	Home
April 15	4:00 PM	Brunswick	Home
April 17	4:00 PM	Southampton	Away
April 20	4:00 PM	ARGS	Away
April 22	4:00 PM	Surry	Home
April 27	4:00 PM	Windsor	Away
May 4	4:00 PM	Greensville	Away
May 6	4:00 PM	Brunswick	Away
May 11	4:00 PM	Southampton	Home
May 13	4:00 PM	ARGS	Home



Boys Varsity Soccer
Head Coach: Bradley Strozier

Date	Time	Opponent	Location
April 1	5:30 PM	Park View	Home
April 15	7:00 PM	ARGS	Away
April 17	5:30 PM	Brunswick	Home
April 20	5:30 PM	Windsor	Away
April 22	5:30 PM	Southampton	Away
April 27	5:30 PM	Greenville	Away
April 29	5:30 PM	Surry	Home
May 4	7:00 PM	Park View	Away
May 6	5:30 PM	ARGS	Home
May 11	5:30 PM	Brunswick	Away
May 13	5:30 PM	Windsor	Home
May 18	5:30 PM	Southampton	Home
May 20	5:30	Greenville	Home



Girls Varsity Soccer
Head Coach: Christopher Gorgei

Date	Time	Opponent	Location
April 1	5:30 PM	Park View	Home
April 2	5:30 PM	Essex	Away
April 13	5:30 PM	Park View	Away
April 15	5:30 PM	Bluestone	Home
April 17	5:30 PM	Northampton	Away
April 24	5:30 PM	Nandua	Away
April 27	5:30 PM	Park View	Home
May 1	5:30 PM	West Point	Home
May 4	5:30 PM	Park View	Away
May 5	5:30 PM	Nandua	Home
May 8	5:30 PM	West Point	Away
May 12	5:00 PM	Northampton	Home



**Franklin Department of Parks and Recreation
Presents
SPRING BREAK WEEK 2015**

Monday, April 6, 2015

**Bingo Night
@ 4:30 P.M.**

For all School Ages

Winners will receive prizes

Tuesday, April 7, 2015

**Talent Show Night
@ 5 P.M.**

**For all School Ages
If Interested in Participating please
contact Sammara Bailey
(757) 562-2475
Space is Limited**

Wednesday, April 8, 2015

**Game Night
@ 5 P.M.**

For all School Ages

**Come out and enjoy board games,
Wii, PS4, & Indoor Bowling.**

Light Refreshments will be provided

Friday, April 10, 2015

**Movie Night
@ 5 P.M.**

For all School Ages

**The movie showing will be:
Annie**

Popcorn will be provided

Thursday, April 9, 2015

**2nd Annual Easter Egg Extravaganza 2015
@11 A.M.-4.P.M.**

**Easter Egg Hunt Held at the Dr. Martin Luther King Center
2:30pm**

Youth Under 6 & under must be accompanied by adult.

Age Groups: 6&Under, 7-9, 10-12.

**Bring Easter Basket or Container for the Egg Hunt
-Inflatable's, Foods, Games & D.J., Face Paint & Lots of Fun.**

***For any Information regarding Spring Break Week Please contact: Sammara Bailey
(Program Specialist) at 757-562-2475**

**All events are free of admission & held at the Dr. Martin Luther King Center
683 Oak Street Franklin, VA 23851 . ***

Franklin Youth Football & Cheer

ARE YA READY FOR SOME FOOTBALL?

Plans are now being developed to form a new youth league football program for Franklin and all surrounding areas for the upcoming football season. The league will offer football/cheerleading squads for all youth.

The age groups will be as followed:

6-8 (Flag Football)

9-11—Juniors

12-13—Seniors

The league will be co-sponsored by the Franklin Department of Parks & Recreation

<u>Team</u>	<u>Coach Contact</u>	<u>Telephone</u>
Surry	Ervin Jones William Berryman	(757) 294-3002
Boykin's	William Murphy Chris Hill	(757) 556-3123 (757) 377-8066
Franklin	Derek Bynum	(757) 650-8224
Windsor	Junious Joyner Dip Bradshaw	(757) 235-2084 (757) 925-1140



For Further Information Please
Contact the League Commissioner:
Bobby Dunlow
Cell #: 757-277-8121
Home #: 757-562-5869

RAIN OR SHINE



Shaggin' on the Beach

with Jay Jenkins

— proudly presents —



SPRING FLING 2015 BEACH MUSIC FESTIVAL



STRICTLY BIZZNESS



STEVE OWENS & SUMMERTIME

• JAY JENKINS •
SPINNING MUSIC
IN THE BREAKS



with Special Guests

**ANDY LUCY
JOHNNY DRAPER
RAY MELTON**

BAND OF OZ

**APRIL 12
2-7 p.m.**

**HOSTED BY JAY JENKINS
SHAGGIN' ON THE BEACH
HEARD SUNDAY'S 2-7 P.M.
WTRG, WWDW & WDLZ**

Anheuser-Busch
Products Available
for Sale
NO COOLERS

Franklin/Southampton Co. Fairgrounds

25374 New Market Rd. Courtland, Va.

Tickets - \$20 in Advance / \$25 at the Gate

Tickets: Southampton Antiques (Franklin), Southern Bank (Ahoskie, Gatesville, Murfreesboro), Duck Thru Food Stores (Courtland, Hunterdale & Franklin), Blake Ford (Franklin), Downtown Franklin Association (Franklin), Quality Dry Cleaners (Roanoke Rapids), Boyd Chevrolet (Emporia), Barnes & Jernigan Jewelers (Roanoke Rapids) or call (252) 587-3560.

**Sponsored in part by Duck Thru Food Stores, Blake Ford, Downtown Franklin Association
Barnes & Jernigan Jewelers & Oliver Telecommunications**

The Downtown
Divas and Dudes

present

Spring Fling Week

April 13 - 18, 2015

Specials Throughout the Week

Ladies' Night Out!

Thursday, April 16, 2015

6:00 P.M. to 8:00 P.M.

Family Scavenger Hunt

Saturday, April 18, 2015

Begins 10:00 A.M.

Details coming soon!

Next Event: May 14, 2015



**DOWNTOWN FRANKLIN ASSOCIATION
PECHT DISTRIBUTORS
REAL COUNTRY & DAIRY QUEEN
PRESENT**

**FREE
ADMISSION**

***THE BUD LIGHT
2015 WE BE JAMMIN' CONCERTS***

**BRING YOUR
LAWN CHAIR**

<u>DATES</u>	<u>BAND</u>	<u>TYPE MUSIC PLAYED</u>
May 28, 2015	Island Boy	Top 40/Country
June 4, 2015	The Janitors	Top 40/Motown/Dance
June 11, 2015	Hot Cakes	Top 40/Beach/Dance
June 18, 2015	Strictly Bizzness	Top 40/Beach/Dance
June 25, 2015	Hickory Knoll	Top 40/Country
July 2, 2015	Broke By Sunday	Top 40/Classic Rock
July 9, 2015	Cedar Creek	Top 40/Dance
July 16, 2015	Feature Attraction Band	Top 40/Beach/Dance
July 23, 2015	Shuganamutha	Top 40/Motown/Dance
July 30, 2015	Ocean Breeze	Top 40/Beach/Classic
Aug. 6, 2015	Strictly Bizzness	Top 40/Beach/Dance
Aug. 13, 2015	NO WBJ	FAIR WEEK
Aug. 20, 2015	Silver Street	Top 40/Classic Rock
Aug. 27, 2015	TFC	Top 40/Classic Rock

Downtownfranklinva.org webejammin.com 757-562-6900

***FOOD AND REFRESHMENTS AVAILABLE.
NO OUTSIDE FOOD, DRINKS, OR COOLERS ALLOWED-THANK YOU***

ALL ABC REGULATIONS STRICTLY ENFORCED – NO PETS ALLOWED



	A	B	C	D	E	F
1	Franklin Power & Light					
2	Power Outages					
3	March 1, 2015 to March 31, 2015					
4						
5	Date:	Tuesday - 3/3/15				
6	Location:	Middle Street				
7	Time first call came in:					
8	Actual Time of Outage:	9:25am				
9	Power restored:	10:35am				
10	Response time:	Scheduled outage				
11	Problem:	Upgrade secondary wire - transferred customers to new wire				
12	# of customers effected:	6				
13						
14	Date:	Friday - 3/6/15				
15	Location:	1401 N. High Street				
16	Time first call came in:					
17	Actual Time of Outage:	8:13am				
18	Power restored:	6:20pm				
19	Response time:	Scheduled outage				
20	Problem:	Disconnected service - contractor doing work				
21	# of customers effected:	1				
22						
23	Date:	Sunday - 3/8/15				
24	Location:	1517 Mariner Street				
25	Time first call came in:	11:15am				
26	Actual Time of Outage:					
27	Power restored:	11:45am				
28	Response time:	25 minutes				
29	Problem:	Squirrel - blew transformer cutout fuse				
30	# of customers effected:	6				
31						
32	Date:	Tuesday - 3/10/15				
33	Location:	307 Cobb Street				
34	Time first call came in:	10:07am				
35	Actual Time of Outage:					
36	Power restored:	10:34am				
37	Response time:	6 minutes				
38	Problem:	Main line cutout fuse blew - did not find anything				
39	# of customers effected:	91				
40						
41	Date:	Saturday - 3/14/15				
42	Location:	part of Charles St., W. First Ave., W. Second Ave and Pace Stre				
43	Time first call came in:	9:00am				
44	Actual Time of Outage:					
45	Power restored:	10:00am				

	A	B	C	D	E	F
46	Response time:	20 minutes				
47	Problem:	Squirrel - blew 2 main line cutout fuses				
48	# of customers effected:	90+				
49						
50	Date:	Saturday - 3/14/15				
51	Location:	305 W. First Avenue				
52	Time first call came in:	11:00am - still out from previous call				
53	Actual Time of Outage:	9:00am				
54	Power restored:	12:30pm				
55	Response time:	20 minutes				
56	Problem:	Squirrel - from previous call and blew transformer cutout fuse				
57	# of customers effected:	4				
58						
59	Date:	Sunday - 3/15/15				
60	Location:	9145 S. Quay Road				
61	Time first call came in:	8:20am				
62	Actual Time of Outage:					
63	Power restored:	9:48am				
64	Response time:	25 minutes				
65	Problem:	Squirrel - blew transformer cutout fuse				
66	# of customers effected:	5				
67						
68	Date:	Tuesday - 3/17/15				
69	Location:	117 Scott Street				
70	Time first call came in:					
71	Actual Time of Outage:	1:20pm				
72	Power restored:	4:15pm				
73	Response time:	Planned outage				
74	Problem:	Disconnect service - contractor doing work				
75	# of customers effected:	1				
76						
77	Date:	Tuesday - 3/17/15				
78	Location:	221 Stonewall Street				
79	Time first call came in:					
80	Actual Time of Outage:	2:08pm				
81	Power restored:	2:21pm				
82	Response time:	Planned outage				
83	Problem:	Disconnect service - make permanent connections at weather				
84	# of customers effected:	1				
85						
86	Date:	Wednesday - 3/18/15				
87	Location:	190 Stewart Drive				
88	Time first call came in:	8:32am				
89	Actual Time of Outage:					
90	Power restored:					

	A	B	C	D	E	F
91	Response time:	10 minutes				
92	Problem:	Cable TV drop - down across entrance				
93	# of customers effected:	1				
94						
95	Date:	Thursday - 3/26/15				
96	Location:	118 Pocahontas Street				
97	Time first call came in:	7:42pm				
98	Actual Time of Outage:					
99	Power restored:	9:21pm				
100	Response time:	35 minutes				
101	Problem:	Partial power - bad connector at weather head on 1 - 120v wire				
102	# of customers effected:	1				
103						
104	Date:	Sunday - 3/29/15				
105	Location:	9188 S. Quay Road				
106	Time first call came in:	9:17am				
107	Actual Time of Outage:					
108	Power restored:	10:20am				
109	Response time:	25 minutes				
110	Problem:	Squirrel - blew transformer cutout fuse				
111	# of customers effected:	1				
112						
113						
114						
115						
116						
117						
118						
119						
120						
121						
122						
123						
124						
125						
126						
127						
128						
129						
130						
131						
132						
133						
134						

	A	B	C	D	E	F
135						
136						
137						
138						
139						
140						
141						
142						
143						
144						
145						
146						
147						
148						
149						
150						
151						
152						
153						
154						
155						
156						
157						
158						
159						
160						
161						
162						
163						
164						
165						
166						
167						
168						

	G
1	
2	
3	
4	
5	
6	
7	
8	
9	
10	
11	
12	
13	
14	
15	
16	
17	
18	
19	
20	
21	
22	
23	
24	
25	
26	
27	
28	
29	
30	
31	
32	
33	
34	
35	
36	
37	
38	
39	
40	
41	
42	et
43	
44	
45	

	G
46	
47	
48	
49	
50	
51	
52	
53	
54	
55	
56	also
57	
58	
59	
60	
61	
62	
63	
64	
65	
66	
67	
68	
69	
70	
71	
72	
73	
74	
75	
76	
77	
78	
79	
80	
81	
82	
83	head
84	
85	
86	
87	
88	
89	
90	

	G
91	
92	
93	
94	
95	
96	
97	
98	
99	
100	
101	re
102	
103	
104	
105	
106	
107	
108	
109	
110	
111	
112	
113	
114	
115	
116	
117	
118	
119	
120	
121	
122	
123	
124	
125	
126	
127	
128	
129	
130	
131	
132	
133	
134	

	G
135	
136	
137	
138	
139	
140	
141	
142	
143	
144	
145	
146	
147	
148	
149	
150	
151	
152	
153	
154	
155	
156	
157	
158	
159	
160	
161	
162	
163	
164	
165	
166	
167	
168	



COMMONWEALTH OF VIRGINIA
DEPARTMENT OF ENVIRONMENTAL QUALITY

Quarter 4 2 3 4
Page 1 of 2

Quarterly Ground Water Withdrawal Report

Name of Facility
Franklin Water System
Owner City of Franklin

Name of Operator Stephen W. Watson
Position/Title Utility Superintendent
Signature [Signature] Date 04-01-2015

Address 1050 Pretlow Street
Franklin, Virginia 23851

Phone 1-(757) 562-8564
Permit # GW0042900

County/City Franklin

Meter readings are in Gallons (gallons, 100's or 1000's of gallons, cubic feet, etc.)

Month of January Year of 2015

Owner Well Number	DEQ Well Number	Present Reading	Previous Reading	Total Gallons
Hunterdale #5	233-005 364047076552405	391,362,000	391,262,000	100,000
College Dr.	233-014 364015076561804	50,296,000	50,296,000	0.00
Pretlow Park	233-015 363932076553701	770,982,000	752,980,000	18,002,000
Hunterdale #7	233-016 364151076571701	333,913,000	321,726,000	12,187,000
Total Gallons (this month),				30,289,000
(year to date)				30,289,000

Month of February Year of 2015

Owner Well Number	DEQ Well Number	Present Reading	Previous Reading	Total Gallons
Hunterdale #5	233-005 364047076552405	391,462,000	391,362,000	100,000
College Dr.	233-014 364015076561804	50,296,000	50,296,000	0.00
Pretlow Park	233-015 363932076553701	772,321,000	770,982,000	1,339,000
		13,810,000	0.00	13,810,000
Hunterdale #7	233-016 364151076571701	345,887,000	333,913,000	11,974,000
Total Gallons (this month)				27,223,000
(year to date)				57,512,000

FILE COPY

CITY OF FRANKLIN
WATER SYSTEM CHLORINATION REPORT
 Mar-15

	Pretlow	Hunterdale.	Armory Dr	Public Works	Sunset Dr.	Trail Road	2nd Ave
	Well # 6	Well #4	Dist. Sys	Dist. Sys.	Dist. Sys.	Dist. Sys.	Dist. Sys.
	Cl2 Res.	Cl2 Res.	Cl2 Res.	Cl2 Res.	Cl2 Res	Cl2 Res	Cl2 Res.
Date	Mg/l	Mg/l	Mg/l	Mg/l	Mg/l	Mg/l	Mg/l
1	0.90	0.73	0.47	0.51	0.44	0.37	0.44
2	0.89	0.71	0.53	0.52	0.43	0.45	0.40
3	1.04	0.70	0.55	0.63	0.41	0.46	0.32
4	0.90	0.71	0.52	0.74	0.41	0.44	0.40
5	0.98	0.73	0.54	0.51	0.43	0.45	0.39
6	0.85	0.70	0.49	0.52	0.40	0.43	0.38
7	0.89	0.65	0.45	0.46	0.37	0.41	0.33
8	0.78	0.64	0.46	0.54	0.35	0.39	0.33
9	0.71	0.71	0.45	0.50	0.42	0.47	0.35
10	0.75	0.61	0.42	0.49	0.41	0.40	0.36
11	0.89	0.75	0.59	0.53	0.45	0.52	0.37
12	1.01	0.66	0.47	0.53	0.39	0.45	0.41
13	0.92	0.80	0.49	0.54	0.40	0.45	0.38
14	0.89	0.78	0.47	0.52	0.37	0.45	0.41
15	0.87	0.88	0.37	0.49	0.40	0.41	0.41
16	0.97	0.72	0.46	0.51	0.45	0.44	0.41
17	0.83	0.76	0.44	0.55	0.48	0.47	0.42
18	0.85	0.78	0.43	0.46	0.43	0.50	0.43
19	0.93	0.73	0.46	0.59	0.42	0.50	0.31
20	0.92	0.78	0.52	0.57	0.42	0.52	0.45
21	0.86	0.66	0.53	0.56	0.38	0.48	0.39
22	0.94	0.77	0.46	0.52	0.43	0.46	0.38
23	0.96	0.80	0.57	0.59	0.50	0.49	0.39
24	1.02	0.77	0.55	0.56	0.45	0.50	0.41
25	1.11	0.78	0.56	0.56	0.47	0.49	0.37
26	0.87	0.81	0.55	0.58	0.46	0.52	0.40
27	0.93	0.77	0.51	0.57	0.44	0.51	0.42
28	0.80	0.76	0.54	0.54	0.38	0.53	0.40
29	0.78	0.78	0.46	0.55	0.43	0.49	0.40
30	0.84	0.74	0.60	0.66	0.40	0.48	0.40
31	0.83	0.72	0.60	0.66	0.42	0.52	0.37

COMMONWEALTH OF VIRGINIA
GROUND WATER PUMPAGE AND USE REPORT

Year 2015
MONTH MARCH
Quarter 1 2 3 4
(Circle One)
County/ City
City of Franklin

State Department of Health and State Water Control Board

Water Source: Public. Send copy of report to Regional State Water Control Board Office and
X Well(s) Regional State Health Department Office
Spring(s) Industrial. Send copy of report to Regional State Water Control Office
Wells and Spring(s) Other. Send copy of report to Regional State Water Control Board Office

Name of Waterworks
City of Franklin

Name of Operator Stephen W. Watson
Position/ Title Utility Superintendent
Signature [Signature] Date 4-1-15

Owner Same
Address: P. O. Box 179
Franklin, Va. 23851 Phone (757)562-8564

Population Served (Public) 9,000
No. of Connections (Public) 3,500
Operation Permit Number (public) 3620350

Type of use: Public X Industrial Other (Specify)

If measurements are for a single-meter field reading, list wells included in field

SWCB No. <u> </u>	Owner No. <u> </u>	SWCB No. <u> </u>	Owner No. <u> </u>
SWCB No. <u> </u>	Owner No. <u> </u>	SWCB No. <u> </u>	Owner No. <u> </u>
SWCB No. <u> </u>	Owner No. <u> </u>	SWCB No. <u> </u>	Owner No. <u> </u>

Meter readings are in Gallons (gallons, 1000's of gallons, cubic feet, etc.)

SWCB No.	Owner No.	# 4 Well	
Date	Meter Reading*	Gal. used	Water Level**** Static** Pumping**
Last mc	50,296,000		
1		0	
2		0	
3		0	
4		0	
5		0	
6		0	
7		0	
8		0	
9		0	
10		0	
11		0	
12		0	
13		0	
14		0	
15		0	

Date	Meter Reading*	Gal. Used	Water Level**** Static Pumping***
16		0	
17		0	
18		0	
19		0	
20		0	
21		0	
22		0	
23		0	
24		0	
25		0	
26		0	
27		0	
28		0	
29		0	
30		0	
31	50,296,000	0	

* Read meter same time each day

** If taken, read at end of non pumping period

***If taken, read at end of heavy- pumping period

****If taken in one well in a field, specify which

Well - COLLEGE DR

Total Gallons

During Month

Total Oper.
Days this Month

Daily Average
During Month

0
0
0.00

Total Gallons

During Quarter

Total Oper.
Days this Quarter

Daily Average
During Quarter

0
0
0.00

FILE COPY

**COMMONWEALTH OF VIRGINIA
GROUND WATER PUMPAGE AND USE REPORT**

Year 2015
MONTH MARCH
Quarter 2 3 4
(Circle One)
County/ City
City of Franklin

State Department of Health and State Water Control Board

Water Source: Public. Send copy of report to Regional State Water Control Board Office and
X Well(s) Regional State Health Department Office
Spring(s) Industrial. Send copy of report to Regional State Water Control Office
Wells and Spring(s) Other. Send copy of report to Regional State Water Control Board Office

Name of Waterworks
City of Franklin

Name of Operator Stephen W. Watson
Position/ Title Utility Superintendent
Signature [Signature] Date 4-1-15

Owner Same
Address: P. O. Box 179
Franklin, Va. 23851 Phone (757)562-8564

Population Served (Public) 9,000
No. of Connections (Public) 3,500
Operation Permit Number (public) 3620350

Type of use: Public X Industrial _____ Other (Specify) _____

If measurements are for a single-meter field reading, list wells included in field

SWCB No. _____	Owner No. _____	SWCB No. _____	Owner No. _____
SWCB No. _____	Owner No. _____	SWCB No. _____	Owner No. _____
SWCB No. _____	Owner No. _____	SWCB No. _____	Owner No. _____

Meter readings are in Gallons (gallons, 1000's of gallons, cubic feet, etc.)

SWCB No.	Owner No.	# 5 Well	
Date	Meter Reading*	Gal. used	Water Level**** Static** Pumping**
Last mc	391,462,000		
1		0	
2		0	
3		0	
4		25,000	
5		0	
6		0	
7		0	
8		0	
9		0	
10		0	
11		0	
12		25,000	
13		0	
14		0	
15		0	

Date	Meter Reading*	Gal. Used	Water Level**** Static Pumping***
16		0	
17		0	
18		25,000	
19		0	
20		0	
21		0	
22		0	
23		0	
24		0	
25		25,000	
26		0	
27		0	
28		0	
29		0	
30		0	
31	391,562,000	0	

* Read meter same time each day

** If taken, read at end of non pumping period

***If taken, read at end of heavy- pumping period

****If taken in one well in a field, specify which

Well - HUNTERDALE # 5

Total Gallons

During Month

100,000

Total Oper.
Days this Month

4

Daily Average
During Month

25,000.00

Total Gallons

During Quarter

300,000

Total Oper.
Days this Quarter

12

Daily Average
During Quarter

25,000.00

 **FILE COPY**

**COMMONWEALTH OF VIRGINIA
GROUND WATER PUMPAGE AND USE REPORT**

Year 2015
MONTH MARCH
Quarter 1 2 3 4
(Circle One)
County/ City
City of Franklin

State Department of Health and State Water Control Board
Public. Send copy of report to Regional State Water Control Board Office and
Regional State Health Department Office
Industrial. Send copy of report to Regional State Water Control Office
Other. Send copy of report to Regional State Water Control Board Office

Water Source:
 Well(s)
 Spring(s)
 Wells and Spring(s)

Name of Waterworks
City of Franklin
Owner Same
Address: P. O. Box 179
Franklin, Va. 23851 Phone (757)562-8564

Name of Operator Stephen W. Watson
Position/ Title/ Utility Superintendent
Signature [Signature] Date 4-1-15
Population Served (Public) 9,000
No. of Connections (Public) 3,500
Operation Permit Number (public) 3620350

Type of use: Public Industrial Other (Specify)

If measurements are for a single-meter field reading, list wells included in field

SWCB No. _____	Owner No. _____	SWCB No. _____	Owner No. _____
SWCB No. _____	Owner No. _____	SWCB No. _____	Owner No. _____
SWCB No. _____	Owner No. _____	SWCB No. _____	Owner No. _____

Meter readings are in Gallons (gallons, 1000's of gallons, cubic feet, etc.)

SWCB No.	Owner No.	# 6 Well	
Date	Meter Reading*	Gal. used	Water Level**** Static** Pumping**
Last mc	13,810,000		
1		584,000	
2		632,000	
3		655,000	
4		474,000	
5		573,000	
6		525,000	
7		574,000	
8		487,000	
9		502,000	
10		429,000	
11		568,000	
12		449,000	
13		359,000	
14		324,000	
15		482,000	

Date	Meter Reading*	Gal. Used	Water Level**** Static Pumping***
16		417,000	
17		456,000	
18		480,000	
19		412,000	
20		450,000	
21		284,000	
22		584,000	
23		323,000	
24		408,000	
25		413,000	
26		408,000	
27		423,000	
28		461,000	
29		391,000	
30		393,000	
31	28,152,000	422,000	

* Read meter same time each day

** If taken, read at end of non pumping period

***If taken, read at end of heavy-pumping period

****If taken in one well in a field, specify which

Well - PRETLOW

Total Gallons

During Month

14,342,000

Total Oper.
Days this Month

31

Daily Average
During Month

462,645.16

Total Gallons

During Quarter

47,493,000

Total Oper.
Days this Quarter

90

Daily Average
During Quarter

527,700.00

 **FILE COPY**

COMMONWEALTH OF VIRGINIA
GROUND WATER PUMPAGE AND USE REPORT

Year 2015
MONTH MARCH
Quarter 2 3 4
(Circle One)
County/ City
City of Franklin

State Department of Health and State Water Control Board

Water Source: Public. Send copy of report to Regional State Water Control Board Office and
X Well(s) Regional State Health Department Office
Spring(s) Industrial. Send copy of report to Regional State Water Control Office
Wells and Spring(s) Other. Send copy of report to Regional State Water Control Board Office

Name of Waterworks
City of Franklin
Owner Same
Address: P. O. Box 179
Franklin, Va. 23851 Phone (757)562-8564

Name of Operator Stephen W. Watson
Position/ Title Utility Superintendent
Signature [Signature] Date 4-1-15
Population Served (Public) 9,000
No. of Connections (Public) 3,500
Operation Permit Number (public) 3620350

Type of use: Public X Industrial _____ Other (Specify) _____

If measurements are for a single-meter field reading, list wells included in field

SWCB No. _____	Owner No. _____	SWCB No. _____	Owner No. _____
SWCB No. _____	Owner No. _____	SWCB No. _____	Owner No. _____
SWCB No. _____	Owner No. _____	SWCB No. _____	Owner No. _____

Meter readings are in Gallons (gallons, 1000's of gallons, cubic feet, etc.)

SWCB No.	Owner No.	# / Well	
Date	Meter Reading*	Gal. used	Water Level**** Static** Pumping**
Last mc	345,887,000		
1		349,000	
2		657,000	
3		336,000	
4		447,000	
5		499,000	
6		400,000	
7		418,000	
8		466,000	
9		324,000	
10		495,000	
11		390,000	
12		450,000	
13		408,000	
14		237,000	
15		471,000	

Date	Meter Reading*	Gal. Used	Water Level**** Static** Pumping**
16		503,000	
17		387,000	
18		398,000	
19		443,000	
20		395,000	
21		360,000	
22		455,000	
23		308,000	
24		458,000	
25		351,000	
26		467,000	
27		374,000	
28		393,000	
29		316,000	
30		463,000	
31	358,696,000	391,000	

* Read meter same time each day

** If taken, read at end of non pumping period

***If taken, read at end of heavy- pumping period

****If taken in one well in a field, specify which

Well - HUNTERDALE # 7

Total Gallons

During Month

12,809,000

Total Oper.

Days this Month

31

Daily Average
During Month

413,193.55

Total Gallons

During Quarter

36,970,000

Total Oper.

Days this Quarter

90

Daily Average
During Quarter

410,777.78

FILE COPY

Year: 2015
 Month: MARCH

Virginia Department of Health
 Office of Drinking Water
 Monthly Disinfection Monitoring Report

PWSID: 3620350 Waterworks: City of Franklin

Monitoring Location: Pretlow Entry Point (EP006) Required Residual: 0.3 mg/L

Date	Time	Gallons Hypochlorite	Entry Point Residual(mg/L)	Distribution Residual (mg/L)	Chlorine Tank Gals
1	5:15	4.35 gpd	0.90	0.47	275 gals
2	8:06	4.35 gpd	0.89	0.53	
3	8:10	4.35 gpd	1.04	0.55	
4	8:05	4.35 gpd	0.90	0.52	
5	8:05	4.35 gpd	0.98	0.54	
6	8:22	4.35 gpd	0.85	0.49	
7	9:53	4.35 gpd	0.89	0.45	
8	10:20	4.35 gpd	0.78	0.46	
9	8:27	4.35 gpd	0.71	0.45	
10	8:12	4.35 gpd	0.75	0.42	
11	8:41	4.35 gpd	0.89	0.59	
12	8:15	4.35 gpd	1.01	0.47	
13	8:32	4.35 gpd	0.92	0.49	
14	5:28	4.35 gpd	0.89	0.47	
15	5:15	4.35 gpd	0.87	0.37	
16	8:26	4.35 gpd	0.97	0.46	
17	8:06	4.35 gpd	0.83	0.44	
18	8:09	4.35 gpd	0.85	0.43	
19	8:50	4.35 gpd	0.93	0.46	
20	8:11	4.35 gpd	0.92	0.52	
21	8:55	4.35 gpd	0.86	0.53	
22	10:55	4.35 gpd	0.94	0.46	
23	8:03	4.35 gpd	0.96	0.57	
24	8:06	4.35 gpd	1.02	0.55	
25	8:23	4.35 gpd	1.11	0.56	
26	8:14	4.35 gpd	0.87	0.55	
27	8:06	4.35 gpd	0.93	0.51	
28	9:45	4.35 gpd	0.80	0.54	
29	8:39	4.35 gpd	0.78	0.46	
30	8:18	4.35 gpd	0.84	0.60	
31	8:15	4.35 gpd	0.83	0.60	140 gals

Chlorine Compound Used: Sodium Hypochlorite Liquid 12.5 %

** Indicate the dates the chlorine compound was replenished and any operational changes/issues.

Year: 2014
 Month: MARCH

Virginia Department of Health
 Office of Drinking Water
 Monthly Disinfection Monitoring Report

PWSID: 3620350

Waterworks: City of Franklin

Monitoring Location: Hunterdale Entry Point (EP007)

Required Residual: 0.3 mg/L

Date	Time	Gallons Hypochlorite	Entry Point Residual(mg/L)	Distribution Residual (mg/L)	Chlorine Tank Gals
1	5:45	2.90 gpd	0.73	0.37	415 gals
2	10:57	2.90 gpd	0.71	0.45	
3	10:17	2.90 gpd	0.70	0.46	
4	11:48	2.90 gpd	0.71	0.44	
5	10:42	2.90 gpd	0.73	0.45	
6	10:54	2.90 gpd	0.70	0.43	
7	10:46	2.90 gpd	0.65	0.41	
8	11:20	2.90 gpd	0.64	0.39	
9	10:10	2.90 gpd	0.71	0.47	
10	11:07	2.90 gpd	0.61	0.40	
11	11:30	2.90 gpd	0.75	0.52	
12	11:37	2.90 gpd	0.66	0.45	
13	11:13	2.90 gpd	0.80	0.45	
14	5:48	2.90 gpd	0.78	0.45	
15	5:43	2.90 gpd	0.88	0.41	
16	11:46	2.90 gpd	0.72	0.44	
17	10:31	2.90 gpd	0.76	0.47	
18	11:25	2.90 gpd	0.78	0.50	
19	11:31	2.90 gpd	0.73	0.50	
20	9:37	2.90 gpd	0.78	0.52	
21	12:51	2.90 gpd	0.66	0.48	
22	10:16	2.90 gpd	0.77	0.46	
23	10:43	2.90 gpd	0.80	0.49	
24	11:30	2.90 gpd	0.77	0.50	
25	11:01	2.90 gpd	0.78	0.49	
26	10:44	2.90 gpd	0.81	0.52	
27	11:02	2.90 gpd	0.77	0.51	
28	8:37	2.90 gpd	0.76	0.53	
29	9:43	2.90 gpd	0.78	0.49	
30	10:47	2.90 gpd	0.74	0.48	
31	11:11	2.90 gpd	0.72	0.52	325 gals

Chlorine Compound Used: Sodium Hypochlorite Liquid 12.5 %

** Indicate the dates the chlorine compound was replenished and any operational changes/issues.

 FILE COPY

**COMMONWEALTH OF VIRGINIA
DEPARTMENT OF ENVIRONMENTAL QUALITY**

Municipal Major 03/27/2014

PERMITTEE NAME/ ADDRESS (INCLUDE
INCLUDE FACILITY NAME IF DIFFERENT)

NATIONAL POLLUTANT DISCHARGE ELIMINATION SYSTEM (NPDES)
DISCHARGE MONITORING REPORT (DMR)

DEPT. OF ENVIRONMENTAL QUALITY
(REGIONAL OFFICE)

NAME Franklin City- Wastewater Treatment Plant
ADDRESS 501 S Main St
Franklin VA 23851
FACILITY
LOCATION 501 S Main Street, Franklin, VA 23851

VA0023922
PERMIT NUMBER

001
DISCHARGE NUMBER

Tidewater Regional Office
5636 Southern Boulevard

Virginia Beach VA 23462

NOTE: READ PERMIT AND GENERAL INSTRUCTIONS
BEFORE COMPLETING THIS FORM

MONITORING PERIOD						
YEAR	MO	DAY	TO	YEAR	MO	DAY
FROM 15	03	01		15	03	31

PARAMETER		QUANTITY OR LOADING			QUALITY OR CONCENTRATION			NO. EX.	FREQUENCY OF ANALYSIS	SAMPLE TYPE
		AVERAGE	MAXIMUM	UNITS	MINIMUM	AVERAGE	MAXIMUM			
001 FLOW	REPORTED	1.9	3.0	MGD	*****	*****	*****		CONT	REC
	REORMNT	2.0	NL	MGD	*****	*****	*****		CONT	REC
002 PH	REPORTED	*****	*****		6.8	*****	7.2	SU	1/DAY	GRAB
	REORMNT	*****	*****		6.0	*****	9.0	SU	1/DAY	GRAB
003 BOD5	REPORTED	63	93	KG/D	*****	9	11	MG/L	5D/W	24HC
	REORMNT	227	341	KG/D	*****	30	45	MG/L	5D/W	24HC
004 TSS	REPORTED	51	64	KG/D	*****	7	10	MG/L	5D/W	24HC
	REORMNT	227	341	KG/D	*****	30	45	MG/L	5D/W	24HC
007 DO	REPORTED	*****	*****		7.4	*****	*****	MG/L	1/DAY	GRAB
	REORMNT	*****	*****		6.0	*****	*****	MG/L	1/DAY	GRAB
012 PHOSPHOROUS, TOTAL (AS P)	REPORTED	2.8	7.0	KG/D	*****	0.4	1.0	MG/L	1/W	24HC
	REORMNT	15	NL	KG/D	*****	2.0	NL	MG/L	1/W	24HC
013 NITROGEN, TOTAL (AS N)	REPORTED	51.3	64.8	KG/D	*****	7.4	9.7	MG/L	1/W	24HC
	REORMNT	NL	NL	KG/D	*****	NL	NL	MG/L	1/W	24HC
039 AMMONIA, AS N	REPORTED	*****	*****		*****	0.6	0.6	MG/L	1/M	24HC
	REORMNT	*****	*****		*****	1.9	1.9	MG/L	1/M	24HC

ADDITIONAL PERMIT REQUIREMENTS OR COMMENTS

QLs = CL2 0.1 mg/l, NH-3 0.2 mg/l, Cd (TR) 0.30 ug/l, Cu (TR) 1.4 ug/l, Zinc (TR) 14 ug/l, Silver (TR) 0.20 ug/l, TSS 1.0 mg/l, BOD 2 mg/l, *NR=UV Disinfection

BYPASSES AND OVERFLOWS	TOTAL OCCURRENCES	TOTAL FLOW (MG)	TOTAL BOD5 (KG)	OPERATOR IN RESPONSIBLE CHARGE			DATE			
	N/A	N/A	N/A	TYPED OR PRINTED NAME	SIGNATURE	CERTIFICATE NO.	YEAR	MO.	DAY	
				George D. Cagle Jr.		1965000517	15	04	09	
<small>I CERTIFY UNDER PENALTY OF LAW THAT THIS DOCUMENT AND ALL ATTACHMENTS WERE PREPARED UNDER MY DIRECTION OR SUPERVISION IN ACCORDANCE WITH A SYSTEM DESIGNED TO ASSURE THAT QUALIFIED PERSONNEL PROPERLY GATHER AND EVALUATE THE INFORMATION SUBMITTED. BASED ON MY INQUIRY OF THE PERSON OR PERSONS WHO MANAGE THE SYSTEM OR THOSE DIRECTLY RESPONSIBLE FOR GATHERING THE INFORMATION THE INFORMATION SUBMITTED IS TO THE BEST OF MY KNOWLEDGE AND BELIEF TRUE, ACCURATE AND COMPLETE. I AM AWARE THAT THERE ARE SIGNIFICANT PENALTIES FOR SUBMITTING FALSE INFORMATION, INCLUDING THE POSSIBILITY OF FINE AND IMPRISONMENT FOR KNOWING VIOLATIONS. SEE 16 U.S.C. & 1001 AND 33 U.S.C. & 1319. (Penalties under these statutes may include fines up to \$10,000 and/or maximum imprisonment of between 6 months and 5 years.)</small>				PRINCIPAL EXECUTIVE OFFICER OR AUTHORIZED AGENT						
				TYPED OR PRINTED NAME	SIGNATURE	TELEPHONE	YEAR	MO.	DAY	
				Russell L. Pace		757-562-8564	15	04	09	

**COMMONWEALTH OF VIRGINIA
DEPARTMENT OF ENVIRONMENTAL QUALITY**

Municipal Major 04/07/2014

PERMITTEE NAME/ ADDRESS (INCLUDE
INCLUDE FACILITY NAME IF DIFFERENT)

NATIONAL POLLUTANT DISCHARGE ELIMINATION SYSTEM (NPDES)
DISCHARGE MONITORING REPORT (DMR)

DEPT. OF ENVIRONMENTAL QUALITY
(REGIONAL OFFICE)

NAME Franklin City- Wastewater Treatment Plant
ADDRESS 501 S Main St
Franklin VA 23851
FACILITY
LOCATION 501 S Main Street, Franklin, VA 23851

VA0023922	001
PERMIT NUMBER	DISCHARGE NUMBER

Tidewater Regional Office
5636 Southern Boulevard

Virginia Beach VA 23462

NOTE: READ PERMIT AND GENERAL INSTRUCTIONS
BEFORE COMPLETING THIS FORM

MONITORING PERIOD						
YEAR	MO	DAY	TO	YEAR	MO	DAY
15	03	01		15	03	31

PARAMETER		QUANTITY OR LOADING			QUALITY OR CONCENTRATION			NO. EX.	FREQUENCY OF ANALYSIS	SAMPLE TYPE
		AVERAGE	MAXIMUM	UNITS	MINIMUM	AVERAGE	MAXIMUM			
120 E. COLI	REPORTED				*****	18	*****			GRAB
	REQMNT	*****	*****		*****	126	*****			GRAB
157 CL2, TOTAL CONTACT	REPORTED	*****	*****		NR	*****	*****	**	**	**
	REQMNT	*****	*****		1.0	*****	*****	12	4/DAY	GRAB
158 CL2, TOTAL FINAL	REPORTED	*****	*****		*****	NR	NR	**	**	**
	REQMNT	*****	*****		*****	0.008	0.008	0	1/DAY	GRAB
186 SILVER, TOTAL RECOVERABLE	REPORTED	*****	*****		*****	<QL	<QL		1/3M	24HC
	REQMNT	*****	*****		*****	0.32	0.32		1/3M	24HC
196 ZINC, TOTAL RECOVERABLE	REPORTED	*****	*****		*****	18	18		1/3M	24HC
	REQMNT	*****	*****		*****	36	36		1/3M	24HC
202 CADMIUM, TOTAL RECOVERABLE	REPORTED	*****	*****		*****	<QL	<QL		1/3M	24HC
	REQMNT	*****	*****		*****	0.56	0.56		1/3M	24HC
203 COPPER, TOTAL RECOVERABLE	REPORTED	*****	*****		*****	2.1	2.1		1/3M	24HC
	REQMNT	*****	*****		*****	46.4	46.4		1/3M	24HC
213 CL2, INST TECH MIN LIMIT	REPORTED	*****	*****		NR	*****	*****		**	**
	REQMNT	*****	*****		0.60	*****	*****		1/DAY	GRAB

ADDITIONAL PERMIT REQUIREMENTS OR COMMENTS

QLs = CL2 0.1 mg/l, NH-3 0.2 mg/l, Cd (TR) 0.30 ug/l, Cu (TR) 1.4 ug/l, Zinc (TR) 14 ug/l, Silver (TR) 0.20 ug/l, TSS 1.0 mg/l, BOD 2 mg/l *NR=UV Disinfection

BYPASSES AND OVERFLOWS	TOTAL OCCURRENCES	TOTAL FLOW (MG)	TOTAL BOD5 (KG)	OPERATOR IN RESPONSIBLE CHARGE			DATE		
	N/A	N/A	N/A	TYPED OR PRINTED NAME	SIGNATURE	CERTIFICATE NO.	YEAR	MO.	DAY
				George D. Cagle Jr.		1965000517	15	04	09
I CERTIFY UNDER PENALTY OF LAW THAT THIS DOCUMENT AND ALL ATTACHMENTS WERE PREPARED UNDER MY DIRECTION OR SUPERVISION IN ACCORDANCE WITH A SYSTEM DESIGNED TO ASSURE THAT QUALIFIED PERSONNEL PROPERLY GATHER AND EVALUATE THE INFORMATION SUBMITTED. BASED ON MY INQUIRY OF THE PERSON OR PERSONS WHO MANAGE THE SYSTEM OR THOSE DIRECTLY RESPONSIBLE FOR GATHERING THE INFORMATION, THE INFORMATION SUBMITTED IS TO THE BEST OF MY KNOWLEDGE AND BELIEF TRUE, ACCURATE AND COMPLETE. I AM AWARE THAT THERE ARE SIGNIFICANT PENALTIES FOR SUBMITTING FALSE INFORMATION, INCLUDING THE POSSIBILITY OF FINE AND IMPRISONMENT FOR KNOWING VIOLATIONS. SEE 18 U.S.C. & 1001 AND 33 U.S.C. & 1319. (Penalties under these statutes may include fines up to \$10,000 and/or maximum imprisonment of between 6 months and 5 years.)				PRINCIPAL EXECUTIVE OFFICER OR AUTHORIZED AGENT					
				TYPED OR PRINTED NAME	SIGNATURE	TELEPHONE	YEAR	MO.	DAY
				Russell L. Pace		757-562-8564	15	04	09

Monthly Plant Operations Report

Facility Name: Franklin STP
 Permit Number: VA0023922
 Responsible Party: Russell Pace

March 2015	Flow mgd	TSS mg/l	max wk mg/l	TSS kg/d	max wk kg/d	BOD mg/l	max wk mg/l	BOD kg/d	max/wk kg/d	PO4-P mg/l	max wk mg/l	PO4-P kg/d	max/wk kg/d	NH3 mg/l	TN mg/l	TN kg/d	E. Coli	DO mg/l	pH SU	
1	1.83																	9.79	6.81	
2	2.10	3		25.4		6		47.7		0.10		0.79		0.6	6.7	53.3	10	9.82	6.85	
3	2.19	4		34.0		5		41.4										9.66	6.90	
4	2.07	5		35.3		9		70.5									10	9.44	6.90	
5	2.16	5		42.5		7		57.2										8.86	6.85	
6	3.00	16	6.6	181.7	63.8	22	9.8	249.8	93.3		0.1		0.8				1570	9.84	6.91	
7	2.23																	9.17	6.92	
8	1.95																	9.01	6.87	
9	1.88	12		85.4		12		85.4		0.99		7.04			9.1	64.8	10	7.79	6.91	
10	1.80	10		68.1		13		88.6										7.69	6.86	
11	1.78	11		74.1		14		94.3									10	7.76	6.94	
12	1.72	10		62.5		9		58.6										7.88	6.81	
13	1.64	5	9.5	29.8	64.0	8	11.2	49.7	75.3		1.0		7.0				10	7.91	6.97	
14	1.64																	7.41	6.95	
15	2.36																	8.00	6.96	
16	1.79	21		142.3		14		94.9									60	8.32	7.06	
17	1.71	3		22.0		4		25.9		0.37		2.39			3.9	25.2		8.18	6.89	
18	1.70	7		44.4		7		45.0									10	8.50	7.21	
19	1.57	6		35.7		9		53.5										8.19	7.03	
20	1.58	5	8.5	31.7	55.2	9	8.6	53.8	54.6		0.4		2.4				20	8.50	6.85	
21	2.20																	8.79	6.87	
22	1.78																	8.69	6.85	
23	1.69	8		50.5		11		70.4		0.14		0.90			9.7	62.0	10	7.93	7.03	
24	1.62	4		25.8		4		24.5										8.03	6.96	
25	1.59	5		27.7		4		24.1									10	8.03	7.01	
26	1.43	3		15.2		4		21.7										8.07	6.99	
27	2.14	5	5.0	42.9	32.4	6	5.8	48.6	37.8		0.1		0.9				10	7.48	7.01	
28	1.98																	8.13	6.81	
29	1.70																	8.08	6.79	
30	1.60	3		17.0		6		36.3									10	8.39	7.01	
31	1.63	5		32.1		6		37.0										8.29	6.95	
Total	58.06																			
MIN																	Geometric	7.41	6.79	
MAX	3.00		9.5		64.0		11.2		93.3		0.99		7.04	0.55	9.7	64.8	Mean		7.21	
AVG	1.87	7.1		51.2		8.6		62.7		0.40		2.78		0.55	7.35	51.32	18			

10:48 AM

04/01/15

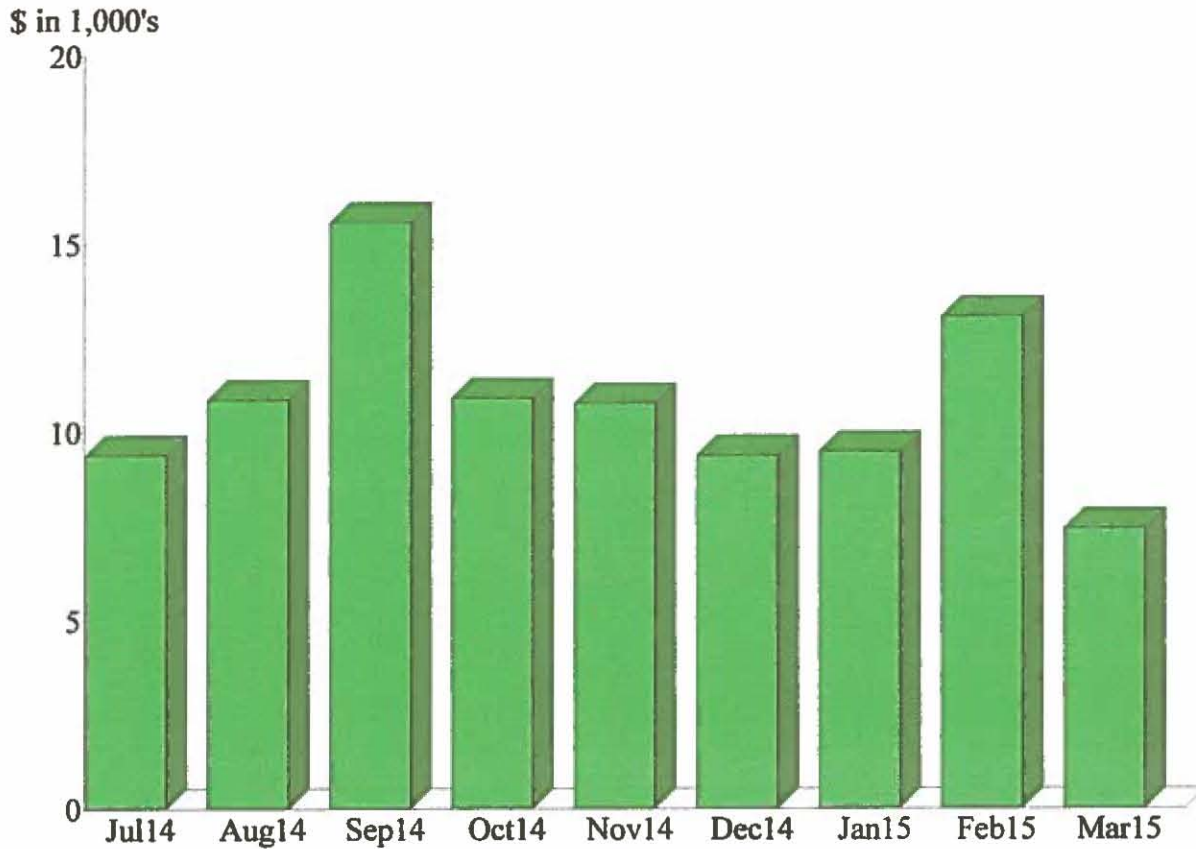
Accrual Basis

**Franklin Municipal Airport
Sales by Item Summary
March through April 2015**

	Mar - Apr 15							
	Qty	Amount	% of Sales	Avg Price	COGS	Avg COGS	Gross Margin	Gross Margin %
Inventory								
OSF- JetA (JetA)	272	1,629.28	21.9%	5.99	811.02	2.25	1,018.26	62.5%
OSG - 100LL (100LL AvGas)	208.2	1,182.35	15.9%	5.73	866.27	4.20	316.08	26.7%
OSO- W100 Aeroshell (W100 Aeroshell)	3	24.00	0.3%	8.00	19.11	6.37	4.89	20.4%
Total Inventory	481.20	2,835.63	38.1%	5.89	1,496.40	3.11	1,339.23	47.2%
Parts								
ORF - Hangar Rental (Hangar rent)	20	4,607.00	61.9%	230.35				
Total Parts	20.00	4,607.00	61.9%	230.35				
TOTAL	501.2	7,442.63	100.0%	14.85		2.99		

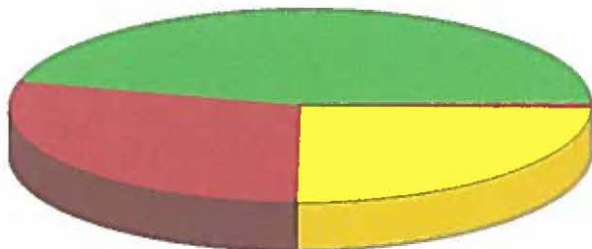
Sales by Month
July 2014 through March 2015

Dollar Sales



Sales Summary
July 2014 through March 2015

ORF - Hangar Rental (Hangar rent)	45.99%
OSF- JetA (JetA)	29.09
OSG - 100LL (100LL AvGas)	24.78
OSO- W100 Aeroshell (W100 Aeroshell)	0.05
Caps - OMI (Franklin Caps)	0.05
OSO-15w50 (15w50 Aeroshell Oil)	0.04
Total	\$96,953.41



By Item

OSG - 100LL (100LL AvGas)

July 2014 through March 2015

\$ in 1's

5,000

4,000

3,000

2,000

1,000

0

Jul14

Aug14

Sep14

Oct14

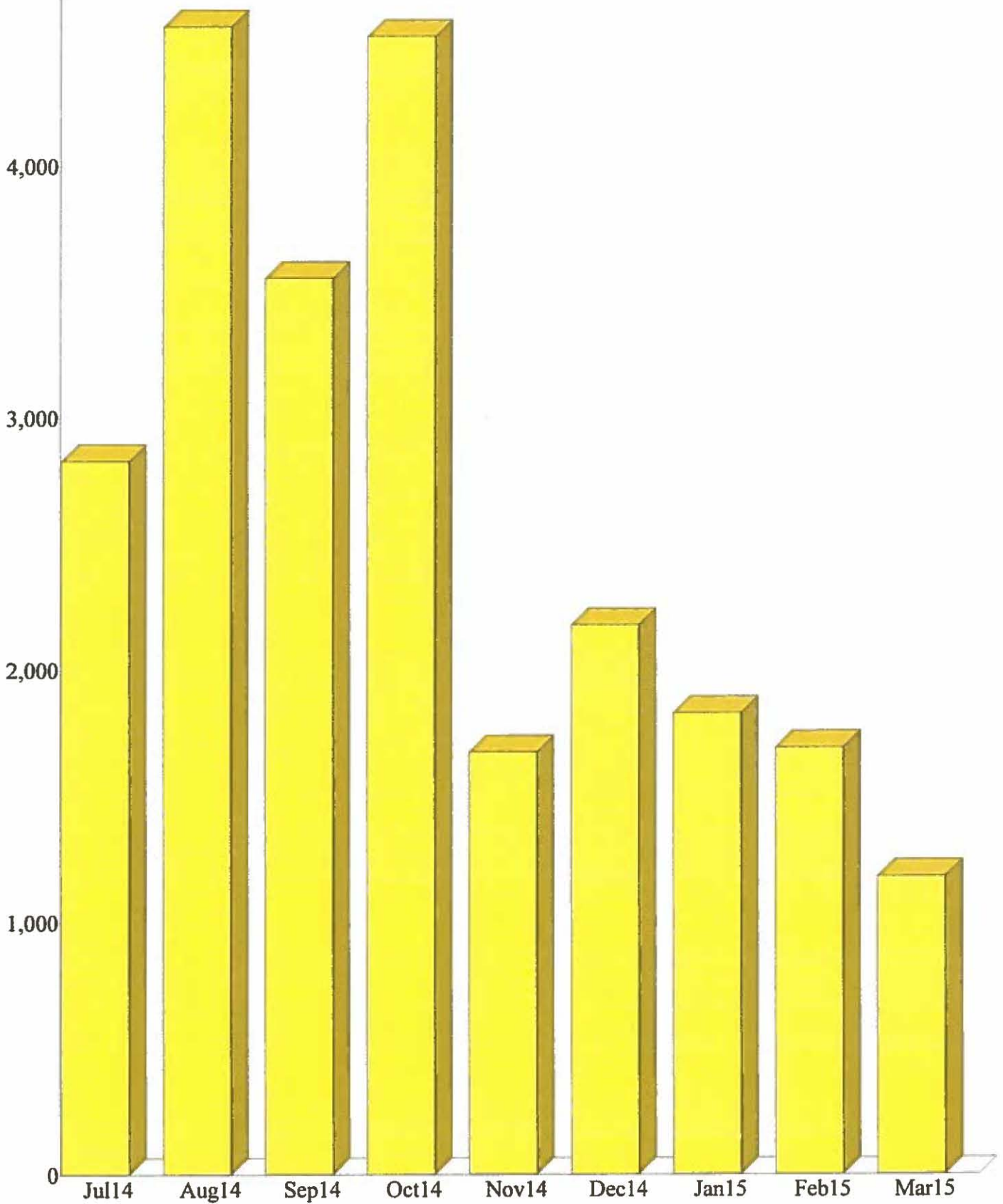
Nov14

Dec14

Jan15

Feb15

Mar15



OSF- JetA (JetA)

July 2014 through March 2015

\$ in 1's

