

# **DEPARTMENTAL REPORTS**

## **JUNE 2021 MONTHLY REPORTS**

**The following monthly reports are attached:**

Building Permit Activity Report  
Property Maintenance Inspection Report  
Zoning Clearances Issued  
Environmental Services Report  
Delinquent Meals and Lodging Tax  
Business License  
Parks and Recreation  
City Clips  
Utility Outage Report  
Water System Chlorination Report  
Department of Environmental Quality Report

**RESIDENTIAL CONSTRUCTION****RESIDENTIAL ADDITIONS**

Owner/Address	Description/Parcel ID	Estimated Value
MORRISON WILLIAM 237 NORTH DR 23851	RESIDENTIAL ADDITION 55-2-9	7,000
HENDRICKS, MITCHELL 216 HALL STREET 23851	RESIDENTIAL ADDITION 122-69-5-46	40,000
<b>TOTAL RESIDENTIAL ADDITIONS:</b>	<b>2</b>	<b>47,000</b>

**RESIDENTIAL RENOVATIONS**

Owner/Address	Description/Parcel ID	Estimated Value
BOWERS, JAMES J & VELMAS J 1313 VIRGINIA ST FRANKLIN	RESIDENTIAL 138-(087)-BLK F-4	110,000
HUNT, LILLIE 715 ORCHARD STREET 23851	RESIDENTIAL RENOVATIONS 090-(039)-81A	3,000
RODGERS, ODETTE 306 EDWARD ST FRANKLIN	RESIDENTIAL RENOVATIONS 123-69-1-12	7,000
<b>TOTAL RESIDENTIAL RENOVATIONS</b>	<b>3</b>	<b>120,000</b>
<b>TOTAL ALL RESIDENTIAL CONSTRUCTION:</b>	<b>5</b>	<b>167,000</b>

**COMMERCIAL CONSTRUCTION****COMMERCIAL RENOVATIONS**

Owner/Address	Description/Parcel ID	Estimated Value
FOODBANK OF SOUTHEASTERN VA 618 SOUTH ST 23851	COMMERCIAL RENOVATIONS 123-(069)-BLK 4-27,28,29	682,150
CELEBRATION CHURCH 188 STEWART DRIVE 23851	COMMERCIAL RENOVATIONS TP 119-(167)-1C	1,000,000
FRANKLIN PUBLIC SCHOOLS 300 MORTON ST 23851	COMMERCIAL RENOVATIONS 155-95-1	44,528
<b>TOTAL COMMERCIAL RENOVATIONS:</b>	<b>3</b>	<b>1,726,678</b>
<b>TOTAL ALL COMMERCIAL CONSTRUCTION:</b>	<b>3</b>	<b>1,726,678</b>

**OTHER BUILDING PERMITS**

Owner/Address	Description/Parcel ID	Estimated Value
GRIFFITH GERALD W JR & APRIL 307 CRESCENT DR 23851	SWIMMING POOL	5,000
DREWERY, GENE H. AND COURTNEY E. 839 KIMBERLY DR 23851	SWIMMING POOL	5,637

<b>PETERS, JOHN</b> 301 HOMESTEAD RD 23851	<b>SWIMMING POOL</b>	<b>10,000</b>
<b>BUNTING ELIZABETH C</b> 120 VERNA ST 23851	<b>GARAGE/CARPORT</b>	<b>13,225</b>
<b>TOTALS:</b>	<b>4</b>	<b>33,862</b>

**DEMOLITION PERMIT**

Owner/Address	Description/Parcel ID	Estimated Value
<b>FRANKLIN PUBLIC SCHOOLS</b> 300 MORTON ST 23851	<b>DEMOLITION</b> 155-95-1	<b>1,059,934</b>
<b>TOTALS:</b>	<b>1</b>	<b>1,059,934</b>

**SIGN PERMITS**

Owner/Address	Description/Parcel ID	Estimated Value
<b>BON SECOURS</b> 100 FAIRVIEW DR FRANKLIN	<b>SIGN</b>	<b>40,000</b>
<b>APPLEBY S B III FAMILY TRUST</b> 1031 ARMORY DR 23851	<b>SIGN</b>	<b>2,200</b>
<b>TOTALS:</b>	<b>2</b>	<b>42,200</b>

**LAND DISTURBANCE PERMITS**

Owner/Address	Description/Parcel ID	Estimated Value
<b>FRANKLIN ARD CGP, LLC</b> 1461 ARMORY DRIVE 23851	<b>E&amp;S/AGREE IN LIEU</b>	<b>273,314</b>
<b>TOTALS:</b>	<b>1</b>	<b>273,314</b>

<b>TOTAL # OF BUILDING PERMITS / VALUE:</b>	<b>16</b>	<b>3,302,988</b>
---	-----------	------------------

**CERTIFICATES OF OCCUPANCY**

DATE ISSUED	ADDRESS	TYPE
<b>NO C/O's ISSUED</b>		

<b>TOTAL PERMIT &amp; INSPECTION FEES GENERATED:</b>	<b>10,269.30</b>
<b>TOTAL OTHER REVENUE GENERATED:</b>	<b>0.00</b>
<b>STATE SURCHARGE COLLECTED: GENERATED:</b>	<b>196.40</b>
<b>TOTAL REVENUE GENERATED:</b>	<b>10,465.70</b>

**OTHER PERMITS ISSUED:**

TYPE	RES	COMM	FEES	VALUE
ELECTRICAL PERMIT	6	0	380.00	20,225
MECHANICAL PERMIT	5	2	1,885.00	283,945
PLUMBING PERMIT	0	1	1,570.00	154,000
ZONING PERMIT	7	5	250.00	7,002
<b>TOTALS:</b>	<b>18</b>	<b>8</b>	<b>4,085.00</b>	<b>465,172</b>

**PROJECT CODE RECAP**

PERMITS BY TYPE	# OF PERMITS	EST VALUE	FEES
COMMERCIAL RENOVATIONS	3	1,726,678	3895.00
COMMERCIAL RENOVATIONS	3	1,726,678	3895.00
RESIDENTIAL ADDITION	1	7,000	145.00
DEMOLITION	1	1,059,934	100.00
E&S/AGREE IN LIEU	1	273,314	300.00
ELECTRICAL PERMITS	6	20,225	380.00
GARAGE/CARPORT	1	13,225	125.00
MECHANICAL PERMIT	6	281,945	1815.00
PLUMBING PERMITS	2	156,000	1640.00
SWIMMING POOL	3	20,637	385.00
RESIDENTIAL ADDITION	1	40,000	125.00
RESIDENTIAL REPAIR-BUILDING	1	110,000	545.00
RESIDENTIAL RENOVATIONS	2	10,000	245.00
SIGN	2	42,200	335.00
TEMPORARY PERMIT	1	23,786	0.00
ZONING CLEARANCE	12	7,002	250.00
<b>TOTALS</b>	<b>46</b>	<b>5,518,624</b>	<b>14180.00</b>

**PERMITS BY AREA**

DESCRIPTION	# OF PERMITS	ESTIMATED VALUE
FRANKLIN (ALL)	43	3,791,946
<b>TOTALS</b>	<b>43</b>	<b>3,791,946</b>

**INSPECTIONS BY TYPE**

PERMIT TYPE	# OF INSPECTIONS	RES	COMM
BUILDING PERMIT	14	13	1
ELECTRICAL PERMIT	6	5	1
MECHANICAL PERMIT	1	1	0
PLUMBING PERMIT	1	1	0
ZONING PERMIT	2	2	0
<b>TOTALS</b>	<b>24</b>	<b>22</b>	<b>2</b>
CODE ENFORCEMENT	25		
<b>TOTALS</b>	<b>49</b>		

Franklin

Printed: 8/05/2021 4:29 pm

PERMITS FINALED FROM: 6/01/2021 TO 6/30/2021

Page 1 of 1

ALL PERMITS FOR FRANKLIN (ALL)

Dt Finaled	Permit #	Address Map #	Description	Job Value
6/10/2021	E-21-000049	307 BEAMON STREET FRANKLIN 090-037-7	INSTALLING NEW METER BASE,	6,250
6/08/2021	E-21-000094	121 KINGS LN FRANKLIN TP 103-(208)-34	INSTALL 50 AM CIRCUIT TO HOT	500
6/24/2021	E-21-000100	351 NORTH COLLEGE DRIVE 23851 104-041-2A	200 AMP 3 PHASE ELECTRICAL	6,000
6/10/2021	B-21-000101	608 GARDNER STREET FRANKLIN 106-(049)-8	27 ROOF MOUNTED SOLAR	70,680
6/04/2021	B-21-000133	109 BEECHWOOD DRIVE 23851 057-(147)-33	INSTALLATION OF A	37,038
6/30/2021	B-21-000139	501 SOUTH MAIN ST 23851 124-79-2	FIRE WORKS FOR JUNE 30 2021	3,050
6/25/2021	B-21-000157	301 HOMESTEAD RD 23851 89-151-2	INSTALLATION OF 24' ABOVE	10,000
6/15/2021	E-21-000158	301 HOMESTEAD RD 23851 89-151-2	INSTALLATION OF BONDING	1,000

TOTAL # OF PERMITS: 8 TOTAL VALUE: 134,518

DATE INSP	RECORD/INSP	INSP TYPE	RESULTS	INSPECTOR	OWNER PROPERTY ADDRESS
6/01/2021	X-006634-001	PM06	V	CS	DARRELL BRADSBY 302 STONE WALL STREET
High Grass Grass cut (2) xtimes this year last cut was on my may 28th follow up the 9th of june					
6/01/2021	X-006605-002	PM06	V	CS	MAXINE WHITEHEAD 1617 SOUTH ST
High Grass Cut (2) times May 28th follow up june 9th					
6/01/2021	X-006603-002	PM06	V	CS	FISHER, GWEN 204 WILLIS RD
High Grass Cut Grass (2) times on May 28th follow on june 9th					
6/01/2021	X-006620-002	PM06	A	CS	SINGER AHMED & CYNTHIA 375 NORTH COLLEGE DR
High Grass Grass was cut by neighbor before had to cut it will follow up june 03					
6/01/2021	X-004434-003	PM06	A	CS	RUNGE, AMY L & MORRIS JAMES H. 611 WEST SECOND AVENUE
High Grass Sent notice on May 28th it appers the grass has been cut on june 1st by someone. Will follow up on yard june 14th					
6/01/2021	X-006626-002	PM06	A	CS	KIRWAN KEVIN J & PATRICIA D 300 LEE ST
High Grass High Grass Grass well over 12 inches tall					
As of May 25th grass has been cut will follow up june 14th					
6/01/2021	X-006625-002	PM07	A	CS	ALVIN BLOW 599 WEST SECOND AVENUE
Trash and Debris Trash and Debris TENANT/RESIDENT REPORTS EXCESSIVE TRASH AND DEBRIS THROUGHOUT THE WEBB COMMONS COMPLEX. Trash has been cleaned up however there is a complaint in regards to the dumpster being overfilled and not being dumped as frequent as needed . Reaching out to one of the owners to resolve problem.					
6/01/2021	X-006601-002	PM06	A	CS	CARRITHERS, DONALD R 300 BANKS ST
High Grass High Grass Tall grass well over 12 inches and rotted tree.					
Grass has been cut will follow up June 10th					
6/01/2021	X-006635-001	PM06	A	CS	LOWE'S HOME CENTER 1240 ARMORY DR
High Grass Grass has been cut will follow up on june 12th					
6/02/2021	X-006623-001	JV01	A	LDC	BLYTHE BEVERLY L & WANDA B 721 CANTERBURY CT
REPORT OF TWO INOPERATIVE VEHILCE ON PROPERTY. CODE ENFORMENT INSPECTION					
Letter was sent out on the 17th of may. Followed up on property on june 1st they have removed the IOV on the property .					
6/02/2021	X-006595-003	JV01	A	CS	PAGE ANDREW R 403 BOGART
NEW JUNK VEHICLE CASE NEW JUNK VEHICLE CASE NEW JUNK VEHICLE CASE Inoperable Vehicle unlicensed . Trash Debris in front of house					
Trash / IOV has been removed as of 6/2/2021 . also has cut the grass. No violations at this time.					
6/03/2021	X-006624-001	PM01	A	LDC	CUMMINS, WILLIAM G 104 MAGNOLIA AVE
In-Operative Vehicle REPORT OF RED INOPERATIVE VEHILCE ON PROPERTY. CODE ENFORMENT INSPECTION					

DATE INSP	RECORD/INSP	INSP TYPE	RESULTS	INSPECTOR	OWNER PROPERTY ADDRESS
-----------	-------------	-----------	---------	-----------	---------------------------

Remarks for X-006624-001 continued...

UPDATE: 6/3/21 vehicle has been since moved from property at this time no violations. CS

6/04/2021	X-006636-001	PM06	V	LDC	HALSTEAD, PAVEL & HEATHER 601 PACE ST
-----------	--------------	------	---	-----	--

High Grass /EXCESSIVE GROWTH REPORTED.

Sent letter on May 28th will follow up june 9th

6/04/2021	X-006638-001	H001	V	CS	Christopher Torres
-----------	--------------	------	---	----	--------------------

NEW HOUSING CASE Received a phone call on 6/4/2021 from a officer regarding a house at 1005 Clay St. There was a search warrant made for the house involving numerous dogs. Upon arriving at the house there was fire fighters, police and animal control. After searching the house, I found that there was obsessive amount of trash debris, clothes and also dogs. The back door was blocked from clothes and boxes. Fecal and urine matter were in every room of the house. We found a dead dog in the kitchen that appeared to be there for a couple days under a pile clothes. After looking through the house I had determined that the house was in inhabitable and unsafe.

6/04/2021	X-006639-001	H001	V	CS	TORRES CHRISTOPHER & KELLY 1205 CLAY ST
-----------	--------------	------	---	----	--

NEW HOUSING CASE Received a phone call on 6/4/2021 from a officer regarding a house at 1005 Clay St. There was a search warrant made for the house involving numerous dogs. Upon arriving at the house there was fire fighters, police and animal control. After searching the house, I found that there was obsessive amount of trash debris, clothes and also dogs. The back door was blocked from clothes and boxes. Fecal and urine matter were in every room of the house. We found a dead dog in the kitchen that appeared to be there for a couple days under a pile clothes. After looking through the house I had determined that the house was in inhabitable and unsafe.

6/08/2021	X-006591-001	OFFC	A	LDC	JONES SHENAIL N 723 REBECCA STREET
-----------	--------------	------	---	-----	---------------------------------------

MISCELLANEOUS MISCELLANEOUS INSPECTION ( POSSIBLE COMPLAINT)

REQUEST TO INSPECT PROPERTY PER CITY MANAGER.

Owner has talked with Lee and has agreed to store his vehicles in the garage and or out of site from neighbors behind the fence.

6/10/2021	X-006640-001	PM06	V	CS	Michael L Smith 108 Artis Street
-----------	--------------	------	---	----	-------------------------------------

High Grass Call in complaint on 108/110 Artis st apartments seems to have grass over 12 inches on the sides and back of the apartment.

6/14/2021	X-006641-001	PM06	V	CS	NEW WEINBERG PROPERTIES L L C 411 WALNUT STREET
-----------	--------------	------	---	----	--

High Grass RESIDENT COMPLAINT OF EXCESSIVE GROWTH.

Grass over 12 inches

6/14/2021	X-006642-001	PM01	A	CS	KINDRED , BENNIE & MARY 400 HARRISON ST
-----------	--------------	------	---	----	--

In-Operative Vehicle Spoke with owner has tags and inspection on the vehicle now

6/15/2021	X-006639-002	H001	A	CS	TORRES CHRISTOPHER & KELLY 1205 CLAY ST
-----------	--------------	------	---	----	--

NEW HOUSING CASE NEW HOUSING CASE Received a phone call on 6/4/2021 from a officer regarding a house at 1005 Clay St. There was a search warrant made for the house involving numerous dogs. Upon arriving at the house there was fire fighters, police and animal control. After searching the house, I found that there was obsessive amount of trash debris, clothes and also dogs. The back door was blocked from clothes and boxes. Fecal and urine matter were in every room of the house. We found a dead dog in the kitchen that appeared to be there for a couple days under a pile clothes. After looking through the house I had determined that the house was in inhabitable and unsafe.

DATE INSP	RECORD/INSP	INSP TYPE	RESULTS	INSPECTOR	OWNER PROPERTY ADDRESS
Remarks for X-006639-002 continued...					
6/15/21 Owners requested final inspection of the house's cleanliness. The homeowners have met the requirements for cleaning the house where they are able return to living in the home.					
6/16/2021	X-006643-001	PM06	V	CS	CHARITY KENNETH J 311 SOUTH MAIN ST
High Grass Tall grass and weeds over 12 inches					
6/16/2021	X-006646-001	PM06	V	CS	Michael L Smith 108 Artis Street
High Grass Tall Grass back of the yard well over 12 inches. Letter sent 6/28/21 will follow up 7/8/21					
6/16/2021	X-006647-001	PM06	V	CS	VINCENT, SHERMAN 200 ARTIS ST
High Grass Tall grass over 12 inches sent letter 6/28/21 will follow 7/8/21					
6/17/2021	X-006644-001	Z008	V	CS	Magnum Enterprises INC 1311 ARMORY DR
COMPLAINT Complaint in regards to one side of doors being locked during business hours at subway. Have sent letter to get resolved 6/17/21					
6/28/2021	X-006645-001	PM06	V	CS	Aladdin INC 1130 Armory Drive
High Grass High Grass over 12 inches					
TOTAL # of INSPECTIONS: 25					



	A	B	C	D	E	F	G	H	I	J
1	<b>ZONING CLEARANCES REVIEWED AND ISSUED 2021 (CITY)</b>									
2										
		<b>Retail / Business</b>	<b>New SFD</b>	<b>New Comm</b>	<b>Additions /Alts Commercial</b>	<b>Additions /Alts Residential</b>	<b>Home Occp.</b>	<b>Accessory Structures (signs, fences, pools, decks, etc.)</b>	<b>Tents, Promotional Displays, Other</b>	<b>Totals</b>
3										
4	<b>January</b>		1			6				7
5	<b>February</b>				1	3	1	2		7
6	<b>March</b>		4	1		3		1		9
7	<b>April</b>	3			3	2	3	2		13
8	<b>May</b>						2	3		5
9	<b>June</b>			3	3	6	1	5		18
10	<b>July</b>									
11	<b>August</b>									
12	<b>September</b>									
13	<b>October</b>									
14	<b>November</b>									
15	<b>December</b>									
16	<b>Totals</b>	3	5	4	7	20	7	13		59

# Project Status Report



## Environmental Services Division June 2021

■ : City of Franklin

**PROJECT STATUS REPORT: City of Franklin (Environmental Services Division)**

**REPORTING MONTH: June 2021**

CUP/Site Plan Reviewed Date	Project Title	Project Address	Owner/Applicant Name	Site Plan under Review	Bldg Permit Issued	LD Permit Issued	Total Disturbed Acreage	Design/Inspection Comments
<b>CITY OF FRANKLIN:</b>								
5/17/2021	Starbucks	1663 Armory Drive	Kimley-Horn and Associates, Inc	Under Review	N/A	N/A	0.85 Acres	The Community Development Department has received the first site plan submittal for a proposed Starbucks to be located at 1663 Armory Drive, formally known as National Glass. Site plans are under review.
1/6/2021	Harbor Freight	1101 Armory Drive	Holton Brinson/Jordan Trotter Commerical Real Estate	N/A	N/A	N/A	TDB	Mr. Holton Brinson submitted a conceptual site plan of a proposed Harbor Freight on a lot at 1101 Armory Drive. The Community Development Division, Ms. Walkup, Mr. Copeland, and I hosted a design conference over the phone with Mr. Brinson answering preliminary questions concerning the full submission process. Community Development is awaiting full site plans, applications, and associated fees to do a full site and building plan review. No further progression in February. No further Environmental progression in March. Ms. Smith has emailed to follow up with Mr. Brinson on any update to no answer.

**PROJECT STATUS REPORT: City of Franklin (Environmental Services Division)**

**REPORTING MONTH: June 2021**

9/16/2020	Franklin CDR+J	1211 Armory Drive	Franklin Auto, LLC	Completed	Reviewed, not issued	Awaiting fees	3.78	<p>initial review. We have received copies of site plans, site plan review fee (\$244.50), E&amp;S bond estimate, application for Site Development Plan Review. First submittal was completed and comments were compiled and returned to B&amp;B Consultants for review (10/7). Awaiting Second Submittal. On 10/14, held a design meeting with architect from B&amp;B Consultants to discuss interior design specifications. On 10/19, held on-site meeting to discuss drainage components being redrawn and recalculated. Second submittal is due to arrive the week of November 16th. In accordance with the Zoning Ordinance section 24.5 Item B, the site plans needed approval from the Planning Commission. Planning Commission was held on 11/19; site plans were approved. Second Submittal of site plans received by the Environmental Services on 12/1/20. Site Plan second submittal comments were due to the Environmental Services division by 12/18/2020. Second Submittal Comments were sent back to B&amp;B on 12/21; at this time, there are no other site plan comments. The comment letter consisted of requested revisions of the SWPPP and bond estimates. Awaiting third submittal. On January 8, B&amp;B Consultants responded to the comment letter with an updated SWPPP document, registration statement and bond estimates. On January 15, the registration statement was used to file for the construction general permit through DEQ; site plans are conditionally approved. On January 22, DEQ issued the coverage letter. Community Development is still waiting to receive fees and copies of issuance of surety bonds for the project to begin. No further progression in February. No further Environmental progression in March. No further</p>
9/16/2020	Franklin CDR+J, Continued	1211 Armory Drive	Franklin Auto, LLC	Completed	Reviewed, not issued	Awaiting fees	3.78	<p>No further environmental progression - still awaiting to receive fees. In May, the Community Development Department received the required load letter from the contractor, Kenbridge Construction. On June 10th Ms. Smith received the Stormwater Management fee, the land disturbance fee, and the issued surety bonds.</p>

**PROJECT STATUS REPORT: City of Franklin (Environmental Services Division)**

**REPORTING MONTH: June 2021**

8/27/2020	Wawa - Armory Drive	1461 Armory Drive	Capital Growth Buchalter/Kimley-Horn	Completed	Completed	Issued	2.02	<p>Site plans received 8/27/2020. Site plan review fee paid and received. Zoning/City, Public Works, VDOT have been notified of plans. 1st submittal currently under review. 1st submittal completed and comments returned to Kimley-Horn (9/23) Awaiting 2nd submittal. Second Submittal arrived 11/5/2020. City of Franklin staff reviewed and submitted comments back to Kimley-Horn by 11/20/2020. Kimley-Horn and the City of Franklin staff are all satisfied with comments on the site plans. The wawa project is scheduled to go before the Planning Commission on 12/17 at 5:30 pm per zoning ordinance section 24.5 item B. Wawa appeared in front of the Planning Commission on the scheduled date. The Commissioners expressed concern on the "porkchop entrance" that is proposed on the Armory Drive entrance, however, Ms. Walkup, Interim Director of Community Development, and Mr. Jeremy Yee, Professional Engineer of Kimley-Horn, ensured the Commissioners this proposal is the best design for the site. Site plans were approved by the Commissioners. Kimley-Horn submitted Third submittal of site plans on 12/18/2020. As of January 14, site plans are conditionally approved with the contingency of bonds being issued and the plat for combining two parcels has been initiated. The Community Development Division is currently awaiting for building plans and associated land disturbance permit fees. No further progression in February. No further Environmental progression in March. Kimley-Horn continues to work with bond companies to obtain performance surety's for construction activities.</p>
8/27/2020	Wawa - Armory Drive, Continued	1461 Armory Drive	Capital Growth Buchalter/Kimley-Horn	Completed	Completed	Issued	2.02	<p>On May 3rd, Ms. Smith approved cost estimates submitted by Kimley-Horn for contractor bids. On May 17th, Ms. Smith received the required Construction General Permit Fee to process. On May 25th, Ms. Smith approved the Stormwater Pollution Prevention Plan. A preconstruction meeting is currently scheduled for June 7th. On June 11th, Wawa was given the notification to begin land disturbance; they began the following week. On June 28th, the site was given a stop work order. Northwest Contractors were told via verbally and through email that the land disturbance permit did NOT cover foundation work (foundation fill and soil compaction). Northwest filled the foundation with fill anyways. The stop work order will not be lifted until they have properly vacated the existing water line - located underneath the proposed building foundation.</p>

**PROJECT STATUS REPORT: City of Franklin (Environmental Services Division)**

**REPORTING MONTH: June 2021**


**DELINQUENT MEALS & LODGING TAX REPORT AS OF AUGUST 2, 2021**

**FOR JUNE 2021**

**(DUE JULY 20, 2021)**

**MEALS TAX**

<b>BUSINESS NAME:</b>	<b>MONTH DELINQUENT:</b>	<b>TOTAL MONTHS</b>
<b>CAPTAIN J</b>	<b>MARCH APRIL MAY JUNE</b>	<b>4</b>
<b>FRANKLIN'S SEAFOOK &amp; STEAK HOUSE</b>	<b>MAY JUNE</b>	<b>2</b>
<b>TIERS TO YOU</b>	<b>MAY JUNE</b>	<b>2</b>
<b>GAYATRI PLAZA</b>	<b>JUNE</b>	<b>1</b>

**(THE MAIL SEEMS TO BE AN ISSUE)**

**LODGING TAX**

<b>BUSINESS NAME:</b>	<b>MONTH DELINQUENT:</b>	<b>TOTAL MONTHS</b>

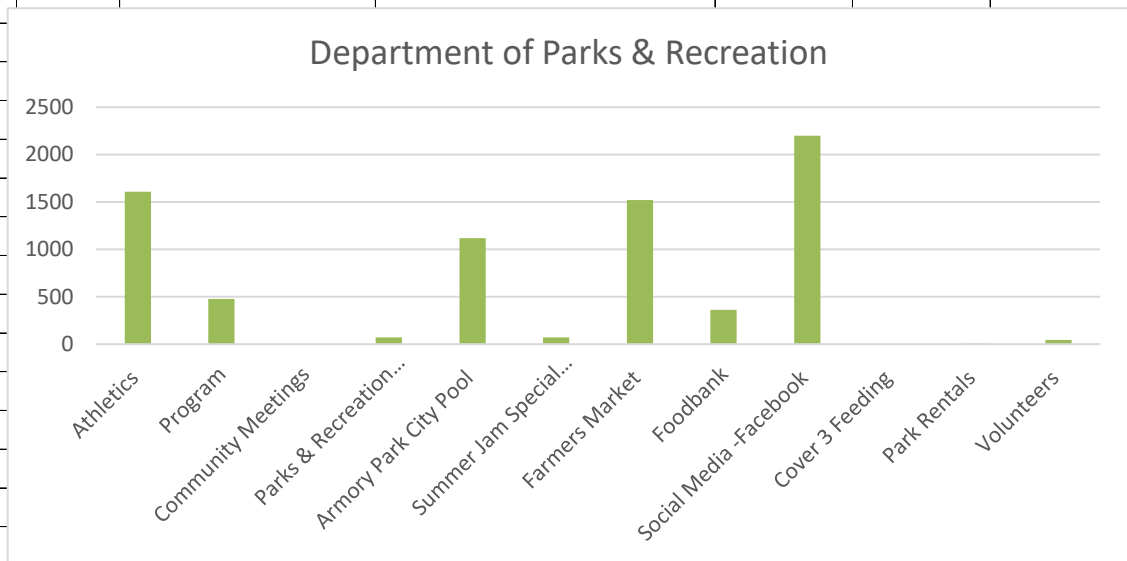
**ALL LODGING TAX RETURNS ARE CURRENT**

**New Business Up-date  
June 2021**

<b>Business Name</b>	<b>Location</b>	<b>Contact Info</b>	<b>Type of Service</b>
Virginia Beach Mechanical Services Inc/Alex Harrison/Office Manager	300 Morton Street Franklin, Virginia 23851	757-647-5122	Contractor
Parker, Clyde & Duck, John/Owners	210 South Main Street Franklin, Virginia 23851	757-647-8212	Farmers' Market
Associated Mechanical Co Inc/Stephanie Lentini/Office Manager	604 South Street Franklin, Virginia 23851	757-228-1798	Contractor
Jingle Dot Gift Baskets LLC/Susam Hudgins/Owner	112 Sycamore Road Franklin, Virginia 23851	804-212-7372	Retail
Ambassador Entrprise LLC/Lillian Campbell/Finance	Franklin Public Schools Franklin, Virginia 23851	540-947-5100	Contractor
Trusted Home Health Care Services LLC/Regina Brown/Owner	408 Crescent Drive Franklin, Virginia 23851	757-381-5433	Health Care
Joel Copeland	210 South Main Street Franklin, Virginia 23851	757-619-6559	Farmers' Market



	A	B	C	D	E	F	G	H	I	K	L	M	N	O	P	Q	R	S	T
1				<b>Franklin Department of Parks &amp; Recreation</b>															
2				<b>Jun-21</b>															
3																			
4																			
5																			
6	<b>Athletics</b>																		
7	Franklin High School Games (Soccer)				150														
8	Franklin High School Games (Softball )				0														
9	Franklin High School Games (Baseball)				0														
10	DTMF Games (Coach Pitch and Tball)				0														
11	PDCCC Games (Softball)				0														
12	Franklin High School Practice (Soccer)				200														
13	Franklin High School Practice (Softball )				100														
14	Franklin High School Practice (Baseball)				0														
15	Adult Coed Games (Softball)				300														
16	Adult Games (Soccer)				300														
17	Camp 25 Games (Soccer)				200														
18	Camp 25 Practice (Soccer)				200														
19	DTMF Practice (Coach Pitch and Tball)				80														
20	PDCCC Practice (Softball)				80														
21	<b>Total</b>				<b>1,610</b>			<b>Farmers Market</b>											
22								6/2/2021											
23	<b>Programs</b>							6/5/2021											
24	Girls on the Run				0			6/9/2021											
25	Aikido				0			6/12/2021											
26	Pool Club				12			6/16/2021											
27	Domino Club				0			6/19/2021											
28	Open Recreation				318			6/23/2021											
29	Pinocle				0			6/26/2021											
30	Franklin Ministers Association				0			6/30/2021											
31	Bid Whist Club				0			<b>Total</b>											
32	Dance Team Practice				0														
33	Activity of the week				0			<b>Foodbank</b>											
34	Franklin wellness coalition				34			Community Produce Hub 6/1/2021											
35	Martial Arts				112			Community Produce Hub 6/8/2021											
36	Cornhole				0			Mobile Pantry 6/12/2021											
37	<b>Total</b>				<b>476</b>			Mount Olive Food Pantry 6/4/21											
38								Mount Olive Food Pantry 6/11/21											
39	<b>Cover 3 Feeding</b>							Mount Olive Food Pantry 6/25/21											
40	Breakfast				0			<b>Total</b>											
41	Lunch				0														
42	Snacks				0			<b>Summer Jam Special Activities</b>											
43	Dinners				0			Touch a Truck 6/24/2021											
44	<b>Total</b>				<b>0</b>			Truck-A-Thon 6/24/2021											
45								Fitness Day 6/29/2021											
46	<b>Community Meetings</b>				<b>0</b>			Health and Safety Games 6/25/2021											







POLICE-COMMUNITY PARTNERSHIPS

# JOIN US FOR NATIONAL NIGHT OUT


**AUGUST 3, 2021 6-9PM**

**ARMORY DRIVE RECREATIONAL PARK  
910 ARMORY DRIVE  
FRANKLIN, VIRGINIA**

ENJOY FELLOWSHIP WITH LOCAL POLICE AS WELL AS NEIGHBORS  
AND LOCAL BUSINESSES. FOOD AND FUN FOR ALL INCLUDED!



TOGETHER, WE ARE MAKING COMMUNITIES  
SAFER, MORE CARING PLACES TO LIVE AND WORK



Franklin-Southampton Wellness Coalition Presents...

# 2021 Family Wellness Funday



**Saturday, July 17 @10AM**



Nightingale will be arriving/ landing on Armory Field at 1:30PM for children to tour...

## Schedule of Events

- 10-10:30AM-Opening Remarks (City official)
- 11:30AM- Line Dancing/Band
- 12PM- Lunch
- 1PM- Zumba (15 Mins)
- 1:30PM-Nightingale Lands (Armory Field)
- 2PM-Closing Remarks

## Free Fun Day For The Entire Family!!!

Come Join us for a Free Fun Day of Health Awareness, Inflatables, Face painting, Line Dancing, Free swim, Petting Zoo, vendors, Raffles and food. Event Held @ Armory Park 920 Armory Drive Franklin, VA



# Boys & Girls Clubs of Southeast Virginia Franklin Unit



## 2021 Summer JAM Program

**DATES: June 14—August 20**  
**HOURS: Monday—Friday**  
**7:30am—5:30pm**

**Locations: S.P. Morton Elementary &  
Martin L. King Jr. Community Center 683 Oak  
St. Franklin, VA 23851**



### FEE INFORMATION

Annual Membership: \$20

Summer Registration Fee: \$25

*NOTE:* This is a one time fee and must be paid when the initial session fee is paid.

Summer Weekly Fee: \$50 per week, per child.

**Lunch & Snack included**  
**FEES are NON-REFUNDABLE**



### ENROLLMENT

**Open to all youth Ages: 6-18**

Due to COVID-19 Restrictions, we will have limited availability. First come, first serve!

**Masks** will still be required!

Local field trips may be scheduled according to CDC guidelines and protocols.



**For more info:**  
**757-516-1014**  
**Club Director:**  
**Eric Taylor**

### PROGRAMS

Summer Brain Gain, S.T.E.M, Arts & Crafts, Sports, Health & Life Skills, Swimming and outside activities.

**GREAT FUTURES START HERE**





# SUMMER ADULT BASKETBALL



## Game Dates:

August 9th  
August 16th  
August 23th  
August 30th  
September 12th-14th (Play-offs)

**ONLY 5 TEAMS  
MAX!  
\$400 TEAM OR  
NO TEAM \$50  
INDIVIDUAL !**

## League Details:

Registration Starts/Ends- March 8th- July 23  
Location- Hayden Village (680 Oak Street)  
Game Days- Monday Nights (6PM-9PM)  
Dates- August 9th- September 14th (6 weeks)  
Cost - \$400 Per team (9 Players max, must have full roster when you pay)  
\$50- Individual ( Placed on a team)  
Ages- 18 & UP

**You can register online at  
[www.franklinva.com](http://www.franklinva.com) or  
at the community center  
at 683 Oak Street.  
Any further questions  
contact 562-2475.**

# CRAFTS IN THE PARK



## 2021

**JUNE  
28**

**ARMORY PARK**

6:00-7:00 PM

DESIGN BIRD HOUSES  
&  
FRISBEES

MAKE WINDMILLS  
&  
FLOWER POTS

**COLLEGE PARK**

6:00-7:00 PM

**JULY  
26**

**AUG  
30**

**BARRETTS LANDING**

6:00-7:30 PM

POP  
&  
PAINT

PAINT WESTERN  
VESTS &  
SUN VISORS

**ADKINSON PARK**

6:00-7:00 PM

**SEPT  
27**



For More Information Call:  
757-562-2475

**FRANKLIN DEPARTMENT OF PARKS & RECREATION**

Pool opening date: June 12, 2021

# **ARMORY PARK CITY POOL**



**POOL SCHEDULE:**

Weekend Hours - Saturday & Sunday  
1:00PM-5:00PM

Weekday Hours- Monday- Friday  
1:00PM- 5:00PM

**POOL FEES:**

AGES 0-5- \$1.50 ,      Season pass, \$40  
AGES 6-17- \$1.75,      Season pass, \$50  
AGES 18 & OLDER- \$2.00, Season pass, \$60  
Family season pass, \$100





# MARTIAL ARTS

OKINAWAN SHORIN RYU KARATE



Monday & Wednesday  
5-6:30 pm  
at City of Franklin Parks & Rec  
Call Renshi Tony Leigh  
Ski Warrior  
Cell: (757) 653-7560  
Home: (434) 658-4148




Dojo Located at:  
Franklin Parks & Recreation  
683 Oak Street  
Franklin, VA

Kyoshi Warren Cobb  
Warrior Within  
(757) 742-1709

Hours:  
Mon. and Tue. 5 - 6:30pm

Classes available to  
all Adults down to 6 years old



Class Fee \$50.00  
per month  
Class A Day \$15.00  
Drop In



## 2021 Western Tidewater Food Programs Schedule

Day of the Month	City	Location	Address	Program Type	Time
1st Tuesday	Yale	7 <sup>th</sup> Day Adventist Church	19155 Courthouse Rd.	Mobile Pantry	9:30a -11a
1st Friday	Franklin	National Guard Armory	900 Armory Dr.	Mobile Pantry	9:30a -11a
2nd Saturday	Franklin	Martin Luther King Community Center	683 Oak St	Mobile Pantry	1p - 2:30p
2nd Thursday	Smithfield	Joseph Luter Jr Sports Complex	900 W. Main Street <b>NEW LOCATION!</b>	Mobile Pantry	9:30a-11a
3rd Saturday	Suffolk	Greater Works	1001 Obici Industrial Blvd	Mobile Pantry	9:30a -11a
3rd Tuesday	Southampton	Southampton Meadows	33536 Phillips Street	Mobile Pantry	1p - 2:30p
4th Tuesday	Southampton	Courtland Farmer's Market	24540 Agri Park Dr.	Mobile Pantry	9a - 11a
* 4th Tuesday	Franklin	Hayden Village	680 Oak Street	Healthy Food Pantry*	10a-4p By appointment only
* 1st & 2nd Tuesdays	Franklin	Martin Luther King Community Center	683 Oak St	Community Produce Hub*	10a-3p By appointment only

\*Registration required


For more information on registering for our programs or setting an appointment,  
call us on our **HOTLINE** at (757) 876-1768

Schedule is subject to change. We will do our best to adhere to scheduled dates. In the event of a schedule change, we will post updates to our website at: [foodbankonline.org](http://foodbankonline.org).

The Foodbank of Southeastern Virginia  
and the Eastern Shore is a proud member of:



**For more information: [www.foodbankonline.org/GetHelp](http://www.foodbankonline.org/GetHelp)**



I AM  
THE BREAD  
OF LIFE...

JOHN 6:35

**MOUNT OLIVE FOOD PANTRY**

Kingdom - Community Partnership

A ministry of MOHC, Inc., a 501 (c) 3 faith-based organization

**DISTRIBUTION FRIDAYS**

**12-1PM**

**WHILE SUPPLIES LAST**



**DR. MARTIN LUTHER KING, JR.**

**Community Center,**

**683 Oak Street, Franklin, VA**

**BISHOP SAMUEL HALL, DIRECTOR**



MOBILE PANTRY

**Free Food  
Distribution**  
at the  
**Martin Luther King, Jr.  
Community Center**

Drive Thru Grab & Go

**EVERY 2ND SATURDAY EACH MONTH**  
**1:00 PM - 2:30 PM**  
**683 OAK STREET, FRANKLIN, VA**

Sponsored by The Foodbank of Southeastern  
Virginia and the Eastern Shore and  
Celebration Church

# WE ARE HIRING!



## POSITIONS AVAILABLE:

- FULL-TIME ATHLETIC PROGRAM SPECIALIST
- PART-TIME FARMERS MARKET MANAGER
- PART-TIME PROGRAM SPECIALIST
- PART-TIME RECREATIONAL AID

You can print out a application at [www.franklinva.com](http://www.franklinva.com) under Employment-> Forms and documents-> City application or you can come and pick up a application between 9:00 am and 5:00 pm Monday through Friday at 683 Oak Street, Franklin, Virginia 23851. You can turn in your application at this location. If you have a resume please submit that as well.

# MORE **FREE** FOOD

COME JOIN US FOR THE KICKOFF OF OUR  
**NEW COMMUNITY PRODUCE HUB**

At the MLK Community Center  
683 Oak Street, Franklin, VA 23851



**Open to the  
General Public!  
Beginning March 2  
10:00am – 3:00pm**

To Pre-Register for a personal shopping appointment,

**CALL OUR **HOTLINE****

**(757) 876-1768**

**Hotline Hours: Monday – Friday, 10:00a – 2:00p**

**Open the 1<sup>st</sup> and 2<sup>nd</sup> Tuesday of every Month**



**Under a Doctor's Care?!**  
**Ask us about our Healthy Food Pantry Program**



As a reminder the **third** Amnesty Week of 2021 is, **August 16th – August 20th 2021** on your **regular trash day only**. In an effort to assist City residents in a major cleaning, these days are set aside by the City to allow residential owners and tenants (current city customers only) a temporary pardon to rid properties of unsightly accumulations of trash, junk and debris without cost to residents for pickup and removal.

Any items placed at curbside should be left in neat piles adjacent to the street. Please be mindful of obstructions when placing those items to allow for safe collection by our crews. Obstructions can be parked vehicles, power poles, overhead utility lines, mailboxes, fire hydrants, signs, trees or hedges, or any fixed object that interferes with the safe collection of the items placed at curbside.

**Caution:** NO demolition debris, trees over 6” in diameter, lot-clearing materials, paint or other hazardous materials will be collected. Limbs must be cut to ordinance lengths (4’ long) and piled neatly at curbside. Please call 757-562-8564, if you are in doubt about any items before placing them at the curb.

Thank you for your assistance in keeping our City clean!

Date: 6/3/2021  
Location: S.High & Barrett St  
Time first call came in: 5:00am  
Actual Time of Outage:  
Power restored: 6:00am  
Response time:  
Problem: **tree**  
# of customers effected: 32

---

Date: 6/11/2021  
Location: 1404 Clay St  
Time first call came in: 8:11pm  
Actual Time of Outage:  
Power restored: 9:45pm  
Response time:  
Problem: **temped bad urd**  
# of customers effected: 1

---

Date: 6/11/2021  
Location: 2524 Jasmin Ln  
Time first call came in: 10:48pm  
Actual Time of Outage:  
Power restored: 11:55pm  
Response time:  
Problem: **tree limb**  
# of customers effected: 2

---

Date: 6/12/2024  
Location: 432 Cobb St  
Time first call came in: 6:37am  
Actual Time of Outage:  
Power restored: 7:25am  
Response time:  
Problem: **squirrel**  
# of customers effected: 4

---

Date: 6/12/2021  
Location: 213 River Rd  
Time first call came in: 1:45pm  
Actual Time of Outage:  
Power restored: 2:27pm  
Response time:  
Problem: **squirrel**  
# of customers effected: 1

---



Date: 6/16/2021  
Location: circuit 21  
Time first call came in: 12:10pm  
Actual Time of Outage:  
Power restored: 1:15pm  
Response time:  
Problem: **trees**  
# of customers effected: 470

---

Date: 6/17/2021  
Location: Cantabury Ct  
Time first call came in: 1:26PM  
Actual Time of Outage:  
Power restored: 2:02PM  
Response time:  
Problem: **UNKNOWN/BLOWN FUSE**  
# of customers effected: 29

---

Date: 6/18/2021  
Location: 700 block Artis St  
Time first call came in:  
Actual Time of Outage: 8:40am  
Power restored: 9:05am  
Response time:  
Problem: **squirrel**  
# of customers effected: 7

---

**CITY OF FRANKLIN  
WATER SYSTEM CHLORINATION REPORT  
JUNE 2021**

	Pretlow	Hunterdale.	Armory Dr	Public Works	Cypress Ave	Trail Road	2nd Ave
	Well # 6	Well # 7	Dist. Sys	Dist. Sys.	Dist. Sys.	Dist. Sys.	Dist. Sys.
	Cl2 Res.	Cl2 Res.	Cl2 Res.	Cl2 Res.	Cl2 Res	Cl2 Res	Cl2 Res.
Date	Mg/l	Mg/l	Mg/l	Mg/l	Mg/l	Mg/l	Mg/l
1	1.07	0.92	0.68	0.65	0.69	0.75	0.34
2	1.01	0.98	0.62	0.68	0.66	0.76	0.31
3	1.03	0.96	0.67	0.69	0.66	0.75	0.38
4	1.02	0.91	0.71	0.78	0.65	0.76	0.37
5	1.04	1.02	0.66	0.62	0.61	0.78	0.36
6	0.99	0.89	0.65	0.71	0.58	0.73	0.32
7	1.00	0.86	0.59	0.72	0.57	0.67	0.32
8	0.91	0.88	0.56	0.63	0.68	0.66	0.28
9	0.93	0.87	0.57	0.62	0.63	0.64	0.24
10	0.97	0.92	0.62	0.65	0.62	0.65	0.21
11	1.07	0.88	0.58	0.70	0.70	0.67	0.24
12	0.94	0.98	0.65	0.66	0.70	0.69	0.26
13	1.00	0.96	0.59	0.72	0.63	0.71	0.27
14	0.91	0.97	0.58	0.61	0.61	0.66	0.25
15	0.95	0.93	0.62	0.66	0.68	0.76	0.26
16	0.96	0.97	0.56	0.71	0.68	0.72	0.23
17	1.03	0.99	0.66	0.77	0.69	0.74	0.26
18	0.99	0.88	0.63	0.68	0.67	0.70	0.25
19	0.98	1.00	0.64	0.73	0.63	0.68	0.27
20	0.97	0.94	0.62	0.74	0.65	0.67	0.23
21	0.95	0.96	0.68	0.74	0.62	0.74	0.32
22	1.08	0.95	0.68	0.79	0.67	0.73	0.29
23	1.08	0.98	0.65	0.81	0.69	0.73	0.31
24	0.98	0.91	0.69	0.73	0.74	0.72	0.28
25	0.98	1.00	0.71	0.78	0.65	0.72	0.28
26	1.04	0.97	0.67	0.70	0.67	0.70	0.30
27	0.99	0.98	0.66	0.76	0.63	0.67	0.27
28	1.09	0.94	0.60	0.75	0.60	0.64	0.28
29	1.02	0.88	0.48	0.69	0.65	0.66	0.28
30	0.94	0.92	0.57	0.65	0.62	0.68	0.27

**COMMONWEALTH OF VIRGINIA  
GROUND WATER PUMPAGE AND USE REPORT**

Year 2021  
MONTH JUNE  
Quarter 1 (2) 3 4  
(Circle One)  
County/ City  
City of Franklin

State Department of Health and State Water Control Board

Water Source: Well(s) Public. Send copy of report to Regional State Water Control Board Office and  
Regional State Health Department Office  
Spring(s) Industrial. Send copy of report to Regional State Water Control Office  
Wells and Spring(s) Other. Send copy of report to Regional State Water Control Board Office

Name of Waterworks  
City of Franklin  
Owner Same  
Address: P. O. Box 179  
Franklin, Va. 23851 Phone (757)562-8564

Name of Operator Stephen W. Watson  
Position/ Title Utility Superintendent  
Signature Stephen W. Watson Date 6-30-2021  
Population Served (Public) 9,000  
No. of Connections (Public) 3,500  
Operation Permit Number (public) 3620350

Type of use: Public X Industrial      Other (Specify)     

If measurements are for a single-meter field reading, list wells included in field

SWCB No. <u>    </u>	Owner No. <u>    </u>	SWCB No. <u>    </u>	Owner No. <u>    </u>
SWCB No. <u>    </u>	Owner No. <u>    </u>	SWCB No. <u>    </u>	Owner No. <u>    </u>
SWCB No. <u>    </u>	Owner No. <u>    </u>	SWCB No. <u>    </u>	Owner No. <u>    </u>

Meter readings are in Gallons (gallons, 1000's of gallons, cubic feet, etc.)

SWCB No.	Owner No.	# 4 Well
Last	Months Reading	49,700,000
Date	Meter Reading*	Gal. used
2		0
3		0
4		0
5		0
6		0
7		0
8		0
9		0
10		0
11		0
12		0
13		0
14		0
15		0

Date	Meter Reading*	Gal. Used	Water Level****
16		0	
17		0	
18		0	
19		0	
20		0	
21		0	
22		0	
23		0	
24		0	
25		0	
26		0	
27		0	
28		0	
29		0	
30	49,700,000	0	

\* Read meter same time each day  
\*\* If taken, read at end of non pumping period  
\*\*\*If taken, read at end of heavy- pumping period  
\*\*\*\*If taken in one well in a field, specify which  
Well - COLLEGE DR - # 4

Total Gallons  
During Month  
  
Total Oper.  
Days this Month  
  
Daily Average  
During Month

0
0
0.00

Total Gallons  
During Quarter  
  
Total Oper.  
Days this Quarter  
  
Daily Average  
During Quarter

0
0
0.00

**FILE**

**COMMONWEALTH OF VIRGINIA  
GROUND WATER PUMPAGE AND USE REPORT**

Year 2021  
MONTH JUNE  
Quarter 1  2  3  4  
(Circle One)  
County/ City  
City of Franklin

Water Source:

Well(s)  
 Spring(s)  
 Wells and Spring(s)

State Department of Health and State Water Control Board  
Public. Send copy of report to Regional State Water Control Board Office and  
Regional State Health Department Office  
Industrial. Send copy of report to Regional State Water Control Office  
Other. Send copy of report to Regional State Water Control Board Office

Name of Waterworks  
City of Franklin  
Owner Same  
Address: P. O. Box 179  
Franklin, Va. 23851 Phone (757)562-8564

Name of Operator Stephen W. Watson  
Position/ Title Utility Superintendent  
Signature Stephen W. Watson Date 6-30-2021  
Population Served (Public) 9,000  
No. of Connections (Public) 3,500  
Operation Permit Number (public) 3620350

Type of use: Public  Industrial  Other (Specify)

If measurements are for a single-meter field reading, list wells included in field

SWCB No. _____	Owner No. _____	SWCB No. _____	Owner No. _____
SWCB No. _____	Owner No. _____	SWCB No. _____	Owner No. _____
SWCB No. _____	Owner No. _____	SWCB No. _____	Owner No. _____

Meter readings are in Gallons (gallons, 1000's of gallons, cubic feet, etc.)

SWCB No.	Owner No.	# 5 Well
Last	Months Reading	2,925,000
Date	Meter Reading*	Gal. used
1		0
2		0
3		25,000
4		0
5		0
6		0
7		0
8		0
9		25,000
10		0
11		0
12		0
13		0
14		0
15		0

Date	Meter Reading*	Gal. Used	Water Level****
16		25,000	
17		0	
18		0	
19		0	
20		0	
21		0	
22		0	
23		25,000	
24		0	
25		0	
26		0	
27		0	
28		0	
29		0	
30	3,050,000	25,000	

\* Read meter same time each day  
\*\* If taken, read at end of non pumping period  
\*\*\*If taken, read at end of heavy- pumping period  
\*\*\*\*If taken in one well in a field, specify which  
Well - HUNTERDALE # 5

Total Gallons  
During Month  
  
Total Oper.  
Days this Month  
  
Daily Average  
During Month

125,000
5
25,000.00

Total Gallons  
During Quarter  
  
Total Oper.  
Days this Quarter  
  
Daily Average  
During Quarter

325,000
13
25,000.00

**FILE**

**COMMONWEALTH OF VIRGINIA  
GROUND WATER PUMPAGE AND USE REPORT**

Year 2021  
MONTH JUNE  
Quarter 1 (2) 3 4  
(Circle One)  
County/ City  
City of Franklin

**State Department of Health and State Water Control Board**

Water Source: Well(s) Public. Send copy of report to Regional State Water Control Board Office and  
Regional State Health Department Office  
Spring(s) Industrial. Send copy of report to Regional State Water Control Office  
Wells and Spring(s) Other. Send copy of report to Regional State Water Control Board Office

Name of Waterworks  
City of Franklin  
Owner Same  
Address: P. O. Box 179  
Franklin, Va. 23851 Phone (757)562-8564

Name of Operator Stephen W. Watson  
Position/ Title Utility Superintendent  
Signature Stephen W. Watson Date 6-30-2021  
Population Served (Public) 9,000  
No. of Connections (Public) 3,500  
Operation Permit Number (public) 3620350

Type of use: Public X Industrial      Other (Specify)  
If measurements are for a single-meter field reading, list wells included in field

SWCB No. _____	Owner No. _____	SWCB No. _____	Owner No. _____
SWCB No. _____	Owner No. _____	SWCB No. _____	Owner No. _____
SWCB No. _____	Owner No. _____	SWCB No. _____	Owner No. _____

Meter readings are in Gallons (gallons, 1000's of gallons, cubic feet, etc.)

SWCB No.	Owner No.	# 6 Well	Date	Meter Reading*	Gal. Used	Water Level****
			Last	Months Reading	39,761,000	Water Level****
			Date	Meter Reading*	Gal. used	
			1		406,000	
			2		441,000	
			3		486,000	
			4		348,000	
			5		418,000	
			6		467,000	
			7		393,000	
			8		466,000	
			9		378,000	
			10		462,000	
			11		446,000	
			12		526,000	
			13		382,000	
			14		393,000	
			15		408,000	
			16		449,000	
			17		446,000	
			18		455,000	
			19		490,000	
			20		477,000	
			21		453,000	
			22		514,000	
			23		417,000	
			24		440,000	
			25		488,000	
			26		471,000	
			27		432,000	
			28		426,000	
			29		435,000	
			30	53,090,000	516,000	

\* Read meter same time each day  
\*\* If taken, read at end of non pumping period  
\*\*\*If taken, read at end of heavy- pumping period  
\*\*\*\*If taken in one well in a field, specify which  
Well - PRETLOW # 6

Total Gallons During Month	13,329,000	Total Gallons During Quarter	39,887,000
Total Oper. Days this Month	30	Total Oper. Days this Quarter	91
Daily Average During Month	444,300.00	Daily Average During Quarter	438,318.68

**FILE**

**COMMONWEALTH OF VIRGINIA  
GROUND WATER PUMPAGE AND USE REPORT**

Year 2021  
MONTH JUNE  
Quarter 1 (2) 3 4  
(Circle One)  
County/ City  
City of Franklin

**State Department of Health and State Water Control Board**

Water Source:

Public. Send copy of report to Regional State Water Control Board Office and

Well(s)

Regional State Health Department Office

Spring(s)

Industrial. Send copy of report to Regional State Water Control Office

Wells and Spring(s)

Other. Send copy of report to Regional State Water Control Board Office

Name of Waterworks

City of Franklin

Name of Operator Stephen W. Watson

Position/ Title Utility Superintendent

Owner Same

Signature Stephen W. Watson Date 6-30-2021

Address: P. O. Box 179

Population Served (Public) 9,000

Franklin, Va. 23851 Phone (757)562-8564

No. of Connections (Public) 3,500

Operation Permit Number (public) 3620350

Type of use: Public  Industrial  Other (Specify)

If measurements are for a single-meter field reading, list wells included in field

SWCB No. _____	Owner No. _____	SWCB No. _____	Owner No. _____
SWCB No. _____	Owner No. _____	SWCB No. _____	Owner No. _____
SWCB No. _____	Owner No. _____	SWCB No. _____	Owner No. _____

Meter readings are in Gallons (gallons, 1000's of gallons, cubic feet, etc.)

SWCB No.	Owner No.	# 7 Well
Last	Months Reading	248,528,000
Date	Meter Reading*	Water Level****
	Gal. used	
2	267,000	
3	508,000	
4	401,000	
5	299,000	
6	220,000	
7	501,000	
8	413,000	
9	474,000	
10	392,000	
11	387,000	
12	408,000	
13	382,000	
14	251,000	
15	490,000	
	447,000	

Date	Meter Reading*	Gal. Used	Water Level****
16		430,000	
17		431,000	
18		405,000	
19		361,000	
20		473,000	
21		455,000	
22		511,000	
23		406,000	
24		415,000	
25		363,000	
26		338,000	
27		410,000	
28		365,000	
29		448,000	
30	260,582,000	403,000	

\* Read meter same time each day

\*\* If taken, read at end of non pumping period

\*\*\*If taken, read at end of heavy- pumping period

\*\*\*\*If taken in one well in a field, specify which

Well - HUNTERDALE # 7

Total Gallons

During Month

12,054,000

Total Oper.

Days this Month

30

Daily Average

During Month

401,800.00

Total Gallons

During Quarter

34,304,000

Total Oper.

Days this Quarter

91

Daily Average

During Quarter

376,967.03

**FILE**

Year: 2021  
 Month: JUNE

**Virginia Department of Health  
 Office of Drinking Water  
 Monthly Disinfection Monitoring Report**

PWSID: 3620350

Waterworks: City of Franklin

Monitoring Location: Pretlow Entry Point (EP006)

Required Residual: 0.3 mg/L

Date	Time	Gallons Hypochlorite	Entry Point Residual(mg/L)	Distribution Residual (mg/L)	Chlorine Tank Gals
1	9:55	4.67 gpd	1.07	0.68	510 gals
2	10:18	4.67 gpd	1.01	0.62	
3	8:15	4.67 gpd	1.03	0.67	
4	8:05	4.67 gpd	1.02	0.71	
5	9:56	4.67 gpd	1.04	0.66	
6	9:30	4.67 gpd	0.99	0.65	
7	10:03	4.67 gpd	1.00	0.59	
8	8:12	4.67 gpd	0.91	0.56	
9	8:11	4.67 gpd	0.93	0.57	
10	8:14	4.67 gpd	0.97	0.62	
11	8:06	4.67 gpd	1.07	0.58	
12	11:05	4.67 gpd	0.94	0.65	
13	10:10	4.67 gpd	1.00	0.59	
14	8:07	4.67 gpd	0.91	0.58	
15	8:07	4.67 gpd	0.95	0.62	
16	8:15	4.67 gpd	0.96	0.56	
17	8:03	4.67 gpd	1.03	0.66	
18	9:16	4.67 gpd	0.99	0.63	
19	9:02	4.67 gpd	0.98	0.64	
20	8:38	4.67 gpd	0.98	0.62	
21	8:18	4.67 gpd	0.95	0.68	
22	8:08	4.67 gpd	1.08	0.68	
23	8:12	4.67 gpd	1.08	0.65	
24	8:07	4.67 gpd	0.98	0.69	
25	8:10	4.67 gpd	0.98	0.71	
26	10:07	4.67 gpd	1.04	0.67	
27	9:14	4.67 gpd	0.99	0.66	
28	8:00	4.67 gpd	1.09	0.60	
29	8:00	4.67 gpd	1.02	0.48	
30	7:57	4.67 gpd	0.94	0.51	370 gals

Chlorine Compound Used: Sodium Hypochlorite Liquid 12.5 %

\*\* Indicate the dates the chlorine compound was replenished and any operational changes/issues.

**FILE**

Year: 2021  
 Month: JUNE

**Virginia Department of Health  
 Office of Drinking Water  
 Monthly Disinfection Monitoring Report**

PWSID: 3620350

Waterworks: City of Franklin

Monitoring Location: Hunterdale Entry Point (EP007)

Required Residual: 0.3 mg/L

Date	Time	Gallons Hypochlorite	Entry Point Residual(mg/L)	Distribution Residual (mg/L)	Chlorine Tank Gals
1	8:12	3.83 gpd	0.92	0.75	375 gals
2	11:31	3.83 gpd	0.98	0.76	
3	10:43	3.83 gpd	0.96	0.75	
4	10:18	3.83 gpd	0.91	0.76	
5	8:41	3.83 gpd	1.02	0.78	
6	8:29	3.83 gpd	0.89	0.73	
7	11:16	3.83 gpd	0.86	0.67	
8	10:49	3.83 gpd	0.88	0.66	
9	11:15	3.83 gpd	0.87	0.64	
10	10:48	3.83 gpd	0.92	0.65	
11	10:45	3.83 gpd	0.88	0.67	
12	11:44	3.83 gpd	0.98	0.69	
13	9:16	3.83 gpd	0.96	0.71	
14	11:06	3.83 gpd	0.97	0.66	
15	11:00	3.83 gpd	0.93	0.76	
16	11:23	3.83 gpd	0.97	0.72	
17	10:25	3.83 gpd	0.99	0.74	
18	8:18	3.83 gpd	0.88	0.70	
19	8:14	3.83 gpd	1.00	0.68	
20	7:51	3.83 gpd	0.94	0.67	
21	10:50	3.83 gpd	0.96	0.74	
22	10:36	3.83 gpd	0.95	0.73	
23	11:21	3.83 gpd	0.98	0.73	
24	10:55	3.83 gpd	0.91	0.72	
25	11:32	3.83 gpd	1.00	0.72	
26	10:38	3.83 gpd	0.97	0.70	
27	10:15	3.83 gpd	0.98	0.67	
28	11:12	3.83 gpd	0.94	0.64	
29	11:01	3.83 gpd	0.88	0.66	
30	11:25	3.83 gpd	0.92	0.68	260 gals

Chlorine Compound Used: Sodium Hypochlorite Liquid 12.5 %

\*\* Indicate the dates the chlorine compound was replenished and any operational changes/issues.

**FILE**



Isle of Wight County

Flow Report and Rain Fall

Month of: **Jun-21**

Last Reading Prior Month **22084526**

Rain:

1	22134316	49790	0.00
2	22182732	48416	0.00
3	22239854	57122	0.40
4	22349632	109778	1.30
5	22440980	91348	0.30
6	22504654	63674	0.00
7	22570144	65490	0.00
8	22628600	58456	0.00
9	22688920	60320	0.00
10	22747954	59034	0.30
11	22797868	49914	0.10
12	22853382	55514	2.30
13	22990676	137294	0.10
14	23074804	84128	0.00
15	23152162	77358	0.00
16	23221400	69238	0.00
17	23295844	74444	0.00
18	23363174	67330	0.00
19	23427628	64454	0.00
20	23490208	62580	0.00
21	23562352	72144	0.00
22	23630918	68566	0.00
23	23718166	87248	0.80
24	23784466	66300	0.00
25	23851428	66962	0.00
26	23952878	101450	1.20
27	24033328	80450	0.20
28	24103356	70028	0.00
29	24164836	61480	0.00
30	24229488	64652	0.00

Total

**2,144,962**

**7.00**

## COURTLAND WASTEWATER TREATMENT PLANT

### FLOW DATA CHART

### EDGEHILL PUMP STATION

MONTH: June

YEAR: 2021

	DATE	DAY	OPERATOR	TIME	METER READING	GALLONS PUMPED
	06/01/2021	Tuesday	CC	9:40 am	11382980	10,370
.4"	06/02/2021	Wednesday	TC	12:36 pm	11393350	9,150
2.1"	06/03/2021	Thursday	PD	10:43 am	11402500	32,820
.2"	06/04/2021	Friday	MB	11:12 am	11435320	21,800
	06/05/2021	Saturday	PD	1:03 pm	11457120	12,620
	06/06/2021	Sunday	PD	11:34 am	11469740	11,530
	06/07/2021	Monday	TC	12:00 pm	11481270	9,720
	06/08/2021	Tuesday	PD	9:10 am	11490990	11,930
.1"	06/09/2021	Wednesday	MB	1:33 pm	11502920	8,470
	06/10/2021	Thursday	CC	11:17 am	11511390	10,180
3.6"	06/11/2021	Friday	TC	10:32 am	11521570	79,340
.1"	06/12/2021	Saturday	CC	10:44 am	11600910	34,750
	06/13/2021	Sunday	TC	11:33 am	11635660	17,200
	06/14/2021	Monday	PD	9:27 am	11652860	16,330
	06/15/2021	Tuesday	TC	9:52 am	11669190	18,990
	06/16/2021	Wednesday	CC	12:00 pm	11688186	14,060
	06/17/2021	Thursday	MB	11:07 am	11702240	13,560
	06/18/2021	Friday	MB	3:08 pm	11715800	9,870
	06/19/2021	Saturday	PD	11:51 am	11725670	10,500
	06/20/2021	Sunday	MB	9:30 am	11736170	10,190
	06/21/2021	Monday	CC	10:22 am	11746360	11,290
1.2"	06/22/2021	Tuesday	CC	10:46 am	11757650	13,700
	06/23/2021	Wednesday	PD	9:55 am	11771350	9,210
	06/24/2021	Thursday	GO	9:42 am	11780560	12,150
.5"	06/25/2021	Friday	CC	10:39 am	11792710	12,720
.3"	06/26/2021	Saturday	TC	10:27 am	11805430	20,180
	06/27/2021	Sunday	CC	11:00 am	11825610	13,120
	06/28/2021	Monday	PD	11:15 am	11838730	9,450
	06/29/2021	Tuesday	TC	9:40 am	11848180	10,350
	06/30/2021	Wednesday	CC	9:30 am	11858530	10,910
<b>Totals</b>						<b>486,460</b>
<b>Average</b>						<b>16,215</b>
		<b>July 1, 2021</b>		<b>11869440</b>		



Home Report My Profile

Hello, Teresa ? Help Logout

Report Management

- Create a New Report
- Edit an Open Report
- Submittals/Revisions

Report > Report Management > Submittals/Revisions

Back to Submitted Report(s) Search

Individual Permit 7/9/2021 11:22:54 AM Exchanged

Submission Attachment

Click the "Form Name link" to view submitted Report Form.

Submission Basic Information

Submission ID: 121271

Submission Name: Individual Permit

Submitted Date: 7/9/2021 11:22:54 AM

Submitted by: Steve Watson
207 W. Second Ave.
Franklin VA 23851
7575628542
swatson@franklinva.com

Status: Submission is exchanged to State system

Submission Form(s) Detail

SUMMARY Download XML Download Excel

Submission Revision

Reason for Revision:

Text input field for Reason for Revision



Revise the Submission



**Report Management**

- Create a New Report
- Edit an Open Report
- Submittals/Revisions**

<< Report > Report Management > Submittals/Revisions

Back to Submitted Report(s) Search

Individual Permit 7/9/2021 11:27:23 AM Received

Submission Attachment

Click the "Form Name link" to view submitted Report Form.

**Submission Basic Information**

Submission ID: **121265**

Submission Name: **Individual Permit**

Submitted Date: **7/9/2021 11:27:23 AM**

Submitted by: **Steve Watson**  
**207 W. Second Ave.**  
**Franklin VA 23851**  
**7575628542**  
**swatson@franklinva.com**

Status: **New submission is received**

**Submission Form(s) Detail**

SUMMARY Download XML Download Excel

**Submission Revision**

Reason for Revision:

**PERMITTED FACILITY**

Franklin City - Wastewater Treatment Plant  
501 S Main St, Franklin VA 23851

Permit Number: VA0023922

Permit Type: Major Municipal

No Discharge:

**COMMONWEALTH OF VIRGINIA  
DEPARTMENT OF ENVIRONMENTAL QUALITY  
NATIONAL POLLUTANT DISCHARGE ELIMINATION SYSTEM (NPDES)  
DISCHARGE MONITORING REPORT (DMR)**

**RETURN TO**

Department of Environmental Quality  
Tidewater Regional Office  
5636 Southern Boulevard, Virginia Beach VA 23462  
(757) 518-2000

NOTE: READ PERMIT AND GENERAL INSTRUCTIONS BEFORE COMPLETING THIS FORM AND RETURNING IT.

MONITORING PERIOD						
YEAR	MO	DAY		YEAR	MO	DAY
21	06	01	TO	21	06	30

FROM

TO

Outfall Num: SP1

Reporting Frequency: Quarter

Run Date: Oct 9, 2019

PARAMETER		QUANTITY OR LOADING			QUALITY OR CONCENTRATION			NO. EX.	FREQUENCY OF ANALYSIS	SAMPLE TYPE	
		AVERAGE	MAXIMUM	UNITS	MINIMUM	AVERAGE	MAXIMUM				UNITS
672 SOLIDS, TOTAL, SLUDGE AS PERCENT	REPORTD	*****	*****		*****	13	*****	%		1/3 M	COMP
	REQMNT	*****	*****		*****	NL	*****	%		1/3M	COMP
680 ARSENIC, SLUDGE	REPORTD	*****	*****		*****	4	4	MG/KG		1/3 M	COMP
	REQMNT	*****	*****		*****	41	75	MG/KG		1/3M	COMP
681 MOLYBDENUM, SLUDGE	REPORTD	*****	*****		*****	*****	5	MG/KG		1/3 M	COMP
	REQMNT	*****	*****		*****	*****	75	MG/KG		1/3M	COMP
682 ZINC, SLUDGE	REPORTD	*****	*****		*****	565	565	MG/KG		1/3 M	COMP
	REQMNT	*****	*****		*****	2,800	7,500	MG/KG		1/3M	COMP
683 LEAD, SLUDGE	REPORTD	*****	*****		*****	31	31	MG/KG		1/3 M	COMP
	REQMNT	*****	*****		*****	300	840	MG/KG		1/3M	COMP
684 NICKEL, SLUDGE	REPORTD	*****	*****		*****	18	18	MG/KG		1/3 M	COMP
	REQMNT	*****	*****		*****	420	420	MG/KG		1/3M	COMP
685 MERCURY, SLUDGE	REPORTD	*****	*****		*****	.4	.4	MG/KG		1/3 M	COMP
	REQMNT	*****	*****		*****	17	57	MG/KG		1/3M	COMP
686 COPPER, SLUDGE	REPORTD	*****	*****		*****	241	241	MG/KG		1/3 M	COMP
	REQMNT	*****	*****		*****	1,500	4,300	MG/KG		1/3M	COMP
687 CADMIUM, SLUDGE	REPORTD	*****	*****		*****	2	2	MG/KG		1/3 M	COMP
	REQMNT	*****	*****		*****	39	85	MG/KG		1/3M	COMP
697 SELENIUM, SLUDGE	REPORTD	*****	*****		*****	6	6	MG/KG		1/3 M	COMP
	REQMNT	*****	*****		*****	100	100	MG/KG		1/3M	COMP

Additional Permit Requirements (Outfall SP1): mg/kg are on a dry weight basis; parameters 691, 693 & 696 are measured in dry metric tons per year (MTNYR, defined as 100% solids content)

Comments:

**PERMITTED FACILITY**

Franklin City - Wastewater Treatment Plant

501 S Main St, Franklin VA 23851

Permit Number: VA0023922

Permit Type: Major Municipal

No Discharge:

**COMMONWEALTH OF VIRGINIA  
DEPARTMENT OF ENVIRONMENTAL QUALITY  
NATIONAL POLLUTANT DISCHARGE ELIMINATION SYSTEM (NPDES)  
DISCHARGE MONITORING REPORT (DMR)**

**RETURN TO**

Department of Environmental Quality

Tidewater Regional Office

5636 Southern Boulevard, Virginia Beach VA 23462

(757) 518-2000

NOTE: READ PERMIT AND GENERAL INSTRUCTIONS BEFORE  
COMPLETING THIS FORM AND RETURNING IT.

MONITORING PERIOD						
YEAR	MO	DAY		YEAR	MO	DAY
FROM 21	04	01	TO	21	06	30

Outfall Num: SP1

Reporting Frequency: Annual

Run Date: Oct 9, 2019

PARAMETER		QUANTITY OR LOADING			QUALITY OR CONCENTRATION			NO. EX.	FREQUENCY OF ANALYSIS	SAMPLE TYPE
		AVERAGE	MAXIMUM	UNITS	MINIMUM	AVERAGE	MAXIMUM			
691 ANNUAL AMT SLUDGE DISPOSED BY OTHER MTHD	REPORTD	*****	387		*****	*****	*****		1/YR	COMP
	REQMNT	*****	NL	MTNYR	*****	*****	*****		1/YR	COMP
693 ANNUAL SLUDGE PRODUCTION TOTAL	REPORTD	*****	357		*****	*****	*****		1/YR	COMP
	REQMNT	*****	NL	MTNYR	*****	*****	*****		1/YR	COMP
696 ANNUAL AMT SLUDGE DISPOSED IN LANDFILL	REPORTD	*****	NR		*****	*****	*****		-	-
	REQMNT	*****	NL	MTNYR	*****	*****	*****		1/YR	COMP

Additional Permit Requirements (Outfall SP1): mg/kg are on a dry weight basis; parameters 691, 693 & 696 are measured in dry metric tons per year (MTNYR, defined as 100% solids content)

Comments:

Franklin City - Wastewater Treatment Plant  
 501 S Main St, Franklin VA 23851  
 Permit Number: VA0023922  
 Permit Type: Major Municipal


COMMONWEALTH OF VIRGINIA  
 DEPARTMENT OF ENVIRONMENTAL QUALITY  
 NATIONAL POLLUTANT DISCHARGE ELIMINATION SYSTEM (NPDES)  
 DISCHARGE MONITORING REPORT (DMR)

RETURN TO  
 Department of Environmental Quality  
 Tidewater Regional Office  
 5636 Southern Boulevard, Virginia Beach VA 23462  
 (757) 518-2000

NOTE: READ PERMIT AND GENERAL INSTRUCTIONS BEFORE  
 COMPLETING THIS FORM AND RETURNING IT.

I CERTIFY UNDER PENALTY OF LAW THAT THIS DOCUMENT AND ALL ATTACHMENTS WERE PREPARED UNDER MY DIRECTION OR SUPERVISION IN ACCORDANCE WITH A SYSTEM DESIGNED TO ASSURE THAT QUALIFIED PERSONNEL PROPERLY GATHER AND EVALUATE THE INFORMATION SUBMITTED. BASED ON MY INQUIRY OF THE PERSON OR PERSONS WHO MANAGE THE SYSTEM OR THOSE PERSONS DIRECTLY RESPONSIBLE FOR GATHERING THE INFORMATION, THE INFORMATION SUBMITTED IS TO THE BEST OF MY KNOWLEDGE AND BELIEF TRUE, ACCURATE AND COMPLETE. I AM AWARE THAT THERE ARE SIGNIFICANT PENALTIES FOR SUBMITTING FALSE INFORMATION, INCLUDING THE POSSIBILITY OF FINE AND IMPRISONMENT FOR KNOWING VIOLATIONS.

BYPASS AND OVERFLOWS		
TOTAL OCCURRENCES	TOTAL FLOW(M.G.)	TOTAL BOD5(K.G.)
0	-	-

OPERATOR IN RESPONSIBLE CHARGE			DATE		
Robert P. Finch		1965009022	21	07	09
TYPED OR PRINTED NAME	SIGNATURE	CERTIFICATE NO.	YEAR	MO.	DAY
PRINCIPAL EXECUTIVE OFFICER OR AUTHORIZED AGENT			TELEPHONE		
TYPED OR PRINTED NAME	SIGNATURE		YEAR	MO.	DAY

COMMONWEALTH OF VIRGINIA  
DEPARTMENT OF ENVIRONMENTAL QUALITY  
NATIONAL POLLUTANT DISCHARGE ELIMINATION SYSTEM (NPDES)  
DISCHARGE MONITORING REPORT (DMR)

DEPT. OF ENVIRONMENTAL QUALITY  
(REGIONAL OFFICE)

PERMITTEE NAME/ADDRESS (INCLUDE  
FACILITY NAME/LOCATION IF DIFFERENT)

Tidewater Regional Office  
5636 Southern Boulevard

Virginia Beach, VA 23462

NAME: Franklin City - Wastewater Treatment Plant  
ADDRESS: 501 S Main St  
Franklin, VA 23851

VA0023922	001
PERMIT NUMBER	DISCHARGE NUMBER

MONITORING PERIOD

YEAR	MO	DAY	YEAR	MO	DAY
2021	06	01	2021	06	30

FROM TO

NOTE: READ PERMIT AND GENERAL INSTRUCTIONS BEFORE COMPLETING THIS FORM.

FACILITY LOCATION: 501 S Main St  
Franklin, VA 23851

Parameter		QUANTITY OR LOADING			QUALITY OR CONCENTRATION			NO. EX.	FREQUENCY OF ANALYSIS	SAMPLE TYPE	LAB CODE
		AVERAGE	MAXIMUM	UNITS	MINIMUM	AVERAGE	MAXIMUM				
FLOW	REPORTD	1.01	1.86	MGD	*****	*****	*****	0	CONT	REC	
PARAM CODE: 001	REQMNT	2.0	NL		*****	*****	*****				
pH	REPORTD	*****	*****		6.2	*****	6.86	0	1/DAY	GRAB	
PARAM CODE: 002	REQMNT	*****	*****		6.0	*****	9.0				
BOD5	REPORTD	<QL	<QL	KG/D	*****	<QL	<QL	0	5D/W	24HC	
PARAM CODE: 003	REQMNT	227	341		*****	30	45				
TSS	REPORTD	11	14	KG/D	*****	3.00	4.10	0	5D/W	24HC	
PARAM CODE: 004	REQMNT	227	341		*****	30	45				
DO	REPORTD	*****	*****		6.2	*****	*****	0	1/DAY	GRAB	
PARAM CODE: 007	REQMNT	*****	*****		6.0	*****	*****				
PHOSPHORUS, TOTAL (AS P)	REPORTD	5	7	KG/D	*****	1.73	1.84	0	1/W	24HC	
PARAM CODE: 012	REQMNT	15	NL		*****	2.0	NL				
NITROGEN, TOTAL (AS N)	REPORTD	63	92	KG/D	*****	19	28	0	1/W	24HC	
PARAM CODE: 013	REQMNT	NL	NL		*****	NL	NL				

GENERAL PERMIT REQUIREMENTS OR COMMENTS:  
OUTFALL-SPECIFIC COMMENTS:  
PARAMETER-SPECIFIC COMMENTS:

BYPASSES AND OVERFLOWS	TOTAL OCCURENCES	TOTAL FLOW(M.G.)	TOTAL BOD5(K.G.)	OPERATOR IN RESPONSIBLE CHARGE				
				Robert P. Finch		1965005022		
I certify under penalty of law that this document and all attachments were prepared under my direction or supervision in accordance with a system designed to assure that qualified personnel properly gather and evaluate the information submitted. Based on my inquiry of the person or persons who manage the system, or those persons directly responsible for gathering the information, the information submitted is, to the best of my knowledge and belief, true, accurate, and complete. I am aware that there are significant penalties for submitting false information, including the possibility of fine and imprisonment for knowing violations.				TYPED OR PRINTED NAME		CERTIFICATE NUMBER		
				PRINCIPAL EXECUTIVE OFFICER OR AUTHORIZED AGENT		TELEPHONE	757-5628551	
				TYPED OR PRINTED NAME		SIGNATURE	Date	
						2021-07-09 11:27:23		

Page 1

COMMONWEALTH OF VIRGINIA  
DEPARTMENT OF ENVIRONMENTAL QUALITY  
NATIONAL POLLUTANT DISCHARGE ELIMINATION SYSTEM (NPDES)  
DISCHARGE MONITORING REPORT (DMR)

DEPT. OF ENVIRONMENTAL QUALITY  
(REGIONAL OFFICE)

PERMITTEE NAME/ADDRESS (INCLUDE  
FACILITY NAME/LOCATION IF DIFFERENT)

Tidewater Regional Office  
5636 Southern Boulevard

Virginia Beach, VA 23462

NAME: Franklin City - Wastewater Treatment Plant  
ADDRESS: 501 S Main St  
Franklin, VA 23851

VA0023922	001
PERMIT NUMBER	DISCHARGE NUMBER

MONITORING PERIOD

YEAR	MO	DAY	YEAR	MO	DAY
2021	06	01	2021	06	30

FROM TO

NOTE: READ PERMIT AND GENERAL INSTRUCTIONS BEFORE COMPLETING THIS FORM.

FACILITY LOCATION: 501 S Main St  
Franklin, VA 23851

Parameter		QUANTITY OR LOADING			QUALITY OR CONCENTRATION			NO. EX.	FREQUENCY OF ANALYSIS	SAMPLE TYPE	LAB CODE
		AVERAGE	MAXIMUM	UNITS	MINIMUM	AVERAGE	MAXIMUM				
AMMONIA, AS N	REPORTD	*****	*****		*****	0.4	0.4	0	1/M	24HC	
PARAM CODE: 039	REQMNT	*****	*****		*****	1.9	1.9				
E. COLI	REPORTD	*****	*****		*****	10	*****	0	3D/W	GRAB	
PARAM CODE: 120	REQMNT	*****	*****		*****	126	*****				
CL2, TOTAL CONTACT	REPORTD	*****	*****		NR	*****	*****	0	4/DAY	GRAB	
PARAM CODE: 157	REQMNT	*****	*****		1.0	*****	*****				
CL2, TOTAL FINAL	REPORTD	*****	*****		*****	NR	NR	0	1/DAY	GRAB	
PARAM CODE: 158	REQMNT	*****	*****		*****	0.008	0.008				
CL2, INST TECH MIN LIMIT	REPORTD	*****	*****		NR	*****	*****	0	1/DAY	GRAB	
PARAM CODE: 213	REQMNT	*****	*****		0.60	*****	*****				

GENERAL PERMIT REQUIREMENTS OR COMMENTS:  
OUTFALL-SPECIFIC COMMENTS:  
PARAMETER-SPECIFIC COMMENTS:

BYPASSES AND OVERFLOWS	TOTAL OCCURENCES	TOTAL FLOW(M.G.)	TOTAL BOD5(K.G.)	OPERATOR IN RESPONSIBLE CHARGE				
				Robert P. Finch		1965005022		
I certify under penalty of law that this document and all attachments were prepared under my direction or supervision in accordance with a system designed to assure that qualified personnel properly gather and evaluate the information submitted. Based on my inquiry of the person or persons who manage the system, or those persons directly responsible for gathering the information, the information submitted is, to the best of my knowledge and belief, true, accurate, and complete. I am aware that there are significant penalties for submitting false information, including the possibility of fine and imprisonment for knowing violations.				TYPED OR PRINTED NAME		CERTIFICATE NUMBER		
				PRINCIPAL EXECUTIVE OFFICER OR AUTHORIZED AGENT		TELEPHONE	757-5628551	
				TYPED OR PRINTED NAME		SIGNATURE	Date	
						2021-07-09 11:27:23		

Page 2



**COMMONWEALTH OF VIRGINIA  
DEPARTMENT OF ENVIRONMENTAL QUALITY  
NATIONAL POLLUTANT DISCHARGE ELIMINATION SYSTEM (NPDES)  
DISCHARGE MONITORING REPORT (DMR)**

**DEPT. OF ENVIRONMENTAL QUALITY  
(REGIONAL OFFICE)**

PERMITTEE NAME/ADDRESS (INCLUDE  
FACILITY NAME/LOCATION IF DIFFERENT)

Tidewater Regional Office  
5636 Southern Boulevard

Virginia Beach, VA 23462

NAME: Franklin City - Wastewater Treatment Plant  
ADDRESS: 501 S Main St  
Franklin, VA 23851

VA0023922	001
PERMIT NUMBER	DISCHARGE NUMBER

MONITORING PERIOD

YEAR	MO	DAY	YEAR	MO	DAY	
2021	04	01	TO	2021	06	30

FACILITY LOCATION: 501 S Main St  
Franklin, VA 23851

FROM

TO

NOTE: READ PERMIT AND GENERAL INSTRUCTIONS BEFORE COMPLETING THIS FORM.

Parameter		QUANTITY OR LOADING			QUALITY OR CONCENTRATION				NO. EX.	FREQUENCY OF ANALYSIS	SAMPLE TYPE	LAB CODE
		AVERAGE	MAXIMUM	UNITS	MINIMUM	AVERAGE	MAXIMUM	UNITS				
SILVER, TOTAL RECOVERABLE	REPORTD	*****	*****		*****	<0.0002	*****		0	1/3M	24HC	
PARAM CODE: 186	REQRMNT	*****	*****		*****	0.32	*****	UG/L		1/3M	24HC	
ZINC, TOTAL RECOVERABLE	REPORTD	*****	*****		*****	45	*****		1	1/3M	24HC	
PARAM CODE: 196	REQRMNT	*****	*****		*****	36	*****	UG/L		1/3M	24HC	
CADMIUM, TOTAL RECOVERABLE	REPORTD	*****	*****		*****	<0.50	*****		0	1/3M	24HC	
PARAM CODE: 202	REQRMNT	*****	*****		*****	0.56	*****	UG/L		1/3M	24HC	
COPPER, TOTAL RECOVERABLE	REPORTD	*****	*****		*****	1	1		0	1/3M	24HC	
PARAM CODE: 203	REQRMNT	*****	*****		*****	46.4	46.4	UG/L		1/3M	24HC	
OIL & GREASE	REPORTD	*****	*****		*****	*****	<5		0	1/3M	GRAB	
PARAM CODE: 500	REQRMNT	*****	*****		*****	*****	NL	MG/L		1/3M	GRAB	

GENERAL PERMIT REQUIREMENTS OR COMMENTS: The TR Zinc was violated due to low flow at the plant. In response staff increased the amount of Ferric Chloride and additional samples were collected.  
OUTFALL-SPECIFIC COMMENTS:  
PARAMETER-SPECIFIC COMMENTS:

BYPASSES AND OVERFLOWS	TOTAL OCCURENCES	TOTAL FLOW(M.G.)	TOTAL BODS(K.G.)	OPERATOR IN RESPONSIBLE CHARGE		
				Robert P. Finch	1965005022	
I certify under penalty of law that this document and all attachments were prepared under my direction or supervision in accordance with a system designed to assure that qualified personnel properly gather and evaluate the information submitted. Based on my inquiry of the person or persons who manage the system, or those persons directly responsible for gathering the information, the information submitted is, to the best of my knowledge and belief, true, accurate, and complete. I am aware that there are significant penalties for submitting false information, including the possibility of fine and imprisonment for knowing violations.				TYPED OR PRINTED NAME		CERTIFICATE NUMBER
				PRINCIPAL EXECUTIVE OFFICER OR AUTHORIZED AGENT		TELEPHONE
				TYPED OR PRINTED NAME	SIGNATURE	Date
						2021-07-09 11:22:54