

DEPARTMENTAL REPORTS

MAY 2020 MONTHLY REPORTS

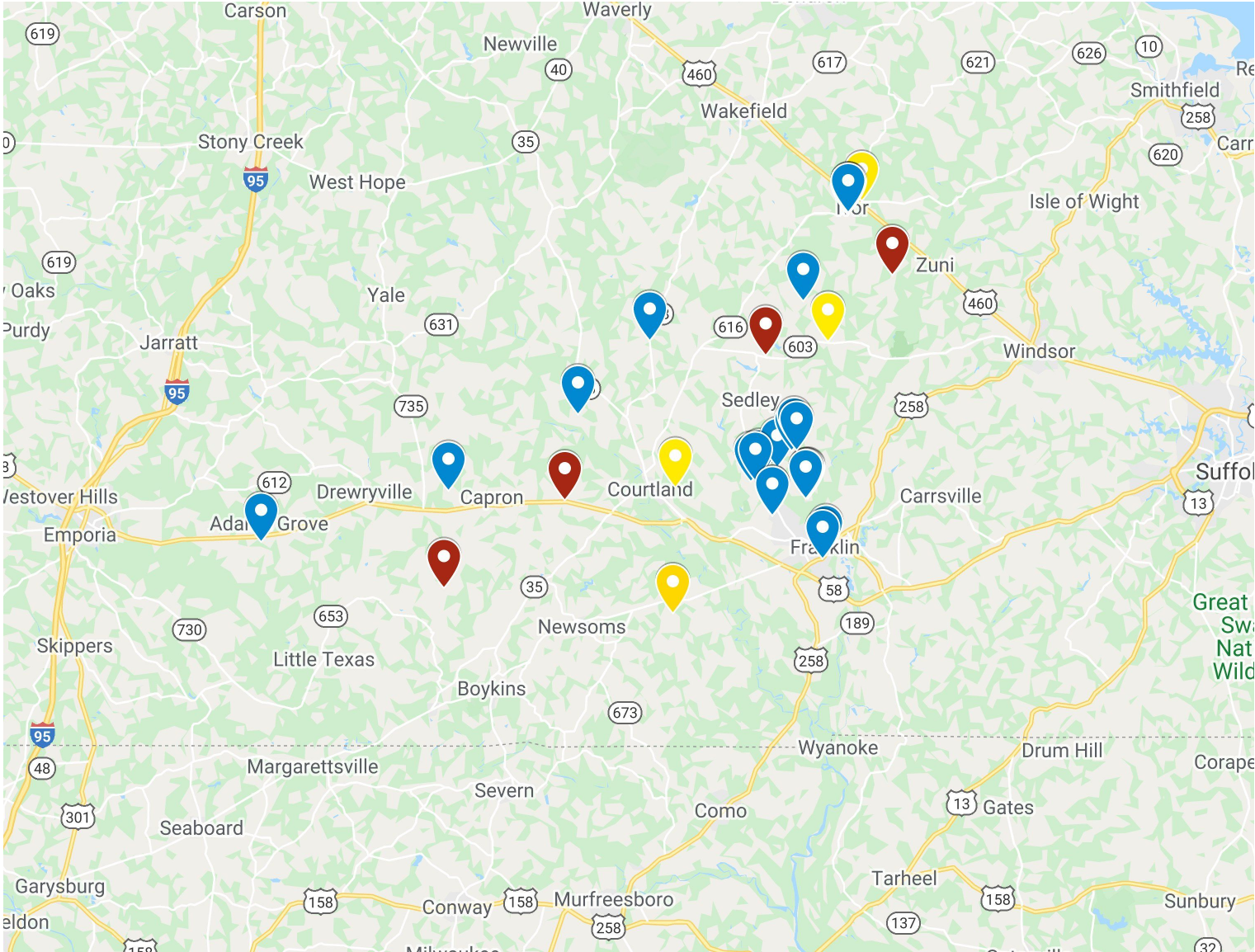
The following monthly reports are attached:








Building Permit Activity Report
Property Maintenance Inspection Report
Zoning Clearances Issued
Environmental Services Report
Delinquent Meals and Lodging Tax
Business License
Parks and Recreation
City Clips
Utility Outage Report
Water System Chlorination Report
Department of Environmental Quality Report
Franklin Municipal Airport

New Single Family Dwellings Under Construction

May 2020

- 📍 27006 Flaggy Run Rd
- 📍 36123 Broadwater Rd
- 📍 200 Landview Ln
- 📍 201 Landview Ln
- 📍 409 S High St
- 📍 28375 Sunbeam Rd
- 📍 31423 Rolling Hill Road
- 📍 21473 Southampton Pkwy
- 📍 33131 Quaker Rd
- 📍 11519 Tucker Swamp Rd
- 📍 21485 Harvest Dr
- 📍 21435 Black Creek Rd
- 📍 551 Ashton Ave
- 📍 35319 Ashleigh Dr
- 📍 35393 Ashleigh Dr
- 📍 15218 Wakefield Rd
- 📍 112 Wiggins Ct
- 📍 20291 Harris Rd
- 📍 35416 Ashleigh Drive
- 📍 15430 Cabin Pond Ln
- 📍 31241 Unity Rd
- 📍 22071 Harvest Dr
- 📍 125 Landview Ln
- 📍 105 Landview Ln
- 📍 34233 Unity Rd



-  Ashleigh Drive
 -  22420 Angelico Rd
 -  18588 River Rd
 -  6564 Hicks Ford Rd
 -  32505 Sandy Creek Dr
 -  33078 Pebble Brook Dr
 -  105 Wiggins Ct
-

Map Legend

Blue = Site Built Home

Yellow = Modular Home

Red = Manufactured Home

RESIDENTIAL CONSTRUCTION

NEW SINGLE FAMILY

Owner/Address	Description/Parcel ID	Estimated Value
CARR, WILLIAM 22420 ANGELICO ROAD 23829	NEW SINGLE FAMILY TP 56-15C	120,000
FLOWERS, JERRY B. III 18588 RIVER ROAD 23837	NEW SINGLE FAMILY TP 43-19-A	215,000
MARTINETTE, ANTHONY 6564 HICKSFORD ROAD 23844MA	NEW SINGLE FAMILY TP 67-53D	85,000
TYLER, R.W. & ASSOCIATES 32505 SANDY CREEK 23851	NEW SINGLE FAMILY TP 63B-(1)-22	150,000
TOWNE DEVELOPMENT CORP 33078 PEBBLE BROOK DR 23851	NEW SINGLE FAMILY TP 63B 1 41	141,000
CMG CONSTRUCTION LLC 105 WIGGINS COURT 23851	NEW SINGLE FAMILY TP 53-218-42	141,208
TOTAL NEW SINGLE FAM CONSTRUCTION:	6	852,208

RESIDENTIAL ADDITIONS

Owner/Address	Description/Parcel ID	Estimated Value
YODER, DANIEL AND STARR 33131 QUAKER ROAD 23866	RESIDENTIAL ADDITION TP 23-23B	16,500
BAILEY, RON 34034 MONROE ROAD 23874	RESIDENTIAL ADDITION TP 115-35E	48,627
SMITH, WILLIAM III 31042 CARDINAL AVE 23837	RESIDENTIAL ADDITION TP 77B-1-11	9,000
TOTAL RESIDENTIAL ADDITIONS:	3	74,127

RESIDENTIAL RENOVATIONS

Owner/Address	Description/Parcel ID	Estimated Value
EVANS, JAMES 728 BOLLING ST 23851	RESIDENTIAL	4,000
JOYCE, NANCY A. 23173 HOMESTEAD LANE 23851	RESIDENTIAL TP 77-3-48	10,000
TOTAL RESIDENTIAL RENOVATIONS	2	14,000

TOTAL ALL RESIDENTIAL CONSTRUCTION:	11	940,335
--	-----------	----------------

COMMERCIAL CONSTRUCTION

COMMERCIAL ADDITIONS

Owner/Address	Description/Parcel ID	Estimated Value
BIRDSONG PEANUTS 26404 ROSE VALLEY RD 23851	COMMERCIAL ADDITIONS	425,000
FRANKLIN ONE LLC 102 NORTH MAIN ST 23851	COMMERCIAL ADDITIONS	3,500
TOTAL COMMERCIAL ADDITIONS:	2	428,500

COMMERCIAL RENOVATIONS

Owner/Address	Description/Parcel ID	Estimated Value
SCOTT'S REVIVAL CHURCH 1816 SOUTH STREET 23851	COMMERCIAL RENOVATIONS	15,600
TOTAL COMMERCIAL RENOVATIONS:	1	15,600

TOTAL ALL COMMERCIAL CONSTRUCTION:	3	444,100
---	----------	----------------

OTHER BUILDING PERMITS

Owner/Address	Description/Parcel ID	Estimated Value
OLDS, HENRY L 108 SUNSET DR 23851	GARAGE/CARPORT	22,288
LASSITER, CARLA AND CLETIS 18298 VIRGINIA AVENUE 23827	GARAGE/CARPORT	50,000
MCPAHAN, BRANDON 21292 WATERVIEW LN 23851	GARAGE/CARPORT	57,260
BICKNELL, SHANNON 222 WOODLAND DR 23851	SWIMMING POOL	2,300
EDWARDS, GLENN W 34161 BURNT REED ROAD 23827	GARAGE/CARPORT	12,974
BELCHER, SANFORD K. 23071 CALVIN DR 23851	SWIMMING POOL	13,800
TOTALS:	6	158,622

DEMOLITION PERMIT

Owner/Address	Description/Parcel ID	Estimated Value
SCOTT'S RIVIAL CENTER CHURCH 1816 SOUTH ST 23851	DEMOLITION	900
TOTALS:	1	900

SIGN PERMITS

Owner/Address	Description/Parcel ID	Estimated Value
HUBBARD PEANUT COMPANY 1459 ARMORY DRIVE 23851	SIGN	25
HUBBARD PEANUT COMPANY 1459 ARMORY DRIVE 23851	SIGN	25
TOTALS:	2	50

LAND DISTURBANCE PERMITS

Owner/Address	Description/Parcel ID	Estimated Value
HARGRAVES, VERA BIG WOODS ROAD 23837	E&S/AGREE IN LIEU	15,000
RANDALL, JOHN T. LAKESIDE DRIVE 23837	E&S/AGREE IN LIEU	15,000
TOTALS:	2	30,000

TOTAL # OF BUILDING PERMITS / VALUE:	25	1,574,007
---	-----------	------------------

CERTIFICATES OF OCCUPANCY

DATE ISSUED	ADDRESS	TYPE
NO C/O's ISSUED		

TOTAL PERMIT & INSPECTION FEES GENERATED:	16,876.20
TOTAL OTHER REVENUE GENERATED:	0.00
STATE SURCHARGE COLLECTED: GENERATED:	90.30
TOTAL REVENUE GENERATED:	16,966.50

OTHER PERMITS ISSUED:

TYPE	RES	COMM	FEES	VALUE
ELECTRICAL PERMIT	15	2	1,245.00	69,881
MECHANICAL PERMIT	9	4	1,015.00	59,552
PLUMBING PERMIT	6	0	410.00	23,251
ZONING PERMIT	22	2	575.00	2,691
TOTALS:	52	8	3,245.00	155,375

PROJECT CODE RECAP

PERMITS BY TYPE	# OF PERMITS	EST VALUE	FEES
COMMERCIAL ADDITIONS	2	428,500	260.00
COMMERCIAL RENOVATIONS	1	15,600	185.00
COMMERCIAL RENOVATIONS	1	15,600	185.00
DEMOLITION	1	900	25.00
E&S/AGREE IN LIEU	2	30,000	600.00
ELECTRICAL PERMITS	17	69,881	1245.00
GARAGE/CARPORT	4	142,522	560.00

PERMITS BY TYPE - CONTINUED	# OF PERMITS	EST VALUE	FEES
MECHANICAL PERMIT	13	59,552	1015.00
NEW SINGLE FAMILY DWELLING	6	852,208	1415.00
PLUMBING PERMITS	6	23,251	410.00
SWIMMING POOL	2	16,100	185.00
RESIDENTIAL ADDITION	3	74,127	615.00
RESIDENTIAL REPAIR-BUILDING	2	14,000	195.00
SIGN	2	50	145.00
ZONING CLEARANCE	24	2,691	575.00
TOTALS	86	1,744,982	7615.00

PERMITS BY AREA

DESCRIPTION	# OF PERMITS	ESTIMATED VALUE
SOUTHAMPTON COUNTY	60	1,507,169
FRANKLIN (ALL)	14	213,198
TOTALS	74	1,720,367

INSPECTIONS BY TYPE

PERMIT TYPE	# OF INSPECTIONS	RES	COMM
BUILDING PERMIT	87	69	18
ELECTRICAL PERMIT	45	37	8
EROSION CONTROL PERMIT	16	0	16
MECHANICAL PERMIT	27	19	8
PLUMBING PERMIT	18	15	3
SIGN PERMIT	1	0	1
TOTALS	194	140	54
CODE ENFORCEMENT	48		
TOTALS	242		

DATE INSP	RECORD/INSP	INSP TYPE	RESULTS	INSPECTOR	OWNER PROPERTY ADDRESS
5/01/2020	X-006157-001	PM10	V	WS	LOVE'S TRAVEL STOPS 2307 SOUTH ST/LOVES
City Ordinance Enforcement LANDSCAPE ORD. LETTER #7019 0160 0001 1602 8385 CLOSE TICKET LANDSCAPE COMPLETE AS PER APPROVED LANDSCAPE PLAN					
5/04/2020	X-006415-001	B022	V	WS	ALVIN E & ALFREDA HARRIS
INVESTIGATION LEAKING ROOF, CHIMNEY KNOCKED OVER , HOLE IN BACK ROOF,MECHANICAL ROOM DOOR MISSING,CHIPPING PEELING PAINT ,ROTTED WOOD AND HIGH GRASS ,WEEDS, ETC. cert. letter 7019 0160000116029245					
5/05/2020	X-006412-001	B022	V	DB	RADER, NANCY 23173 HOMESTEAD ROAD 2385
INVESTIGATION COMPLAINT RECEIVED: CONSTRUCTION ACTIVITY WITHOUT PERMIT					
WORK BEING DONE INSIDE OF DWELLING. Dumpster in drive way with sheetrock, etc. material inside of it. POST STOP WORKORDER. W/F/U 5/8/2020. NAME ON SIDE OF TRUCK PARKED ON PROPERTY....J&J HOME REPAIR LLC (757)569-0691; (757) 651-3461					
5/05/2020	X-006413-001	PM06	V	DB	RIDDICK, BURWELL IV & 33401 EDGEHILL DR 2385
High Grass COMPLAINT RECEIVED. HIGH GRASS/BAD SMELL					
GRASS IS CUT IN FRONT, BUT NOT IN THE REAR. WILL SEND LETTER. W/F/U 5/18/2020.					
5/06/2020	X-006416-001	B025	A	P/G	Darden Point
EROSION & SEDIMENT Contractor clearing lot in Darden Point neighborhood as previously approved by this office. Site in good condition. Contractor cleared area for home/drain field and selectively cut areas around lot.					
5/06/2020	X-006417-001	B025	V	P/G	Lakeside Drive
EROSION & SEDIMENT Contractor clearing lot near Darden Millpond without approval from this office. No silt fence has been installed to prevent sediment from washing into pond. Talked with contractor concerning installation of silt fence and any other measures to stabilize property. Regan will email property owner.					
5/06/2020	X-006426-001	PM06	V	DB	BOWLS, HORACE 1221 ROSEWOOD AVE
High Grass - SEND NOTICE - 7019 2280 0002 3215 7782 - F/U ON 5/18/2020.					
5/07/2020	X-006419-001	PM06	V	LG	209 WOODLAND DRIVE
High Grass GRASS LETTER OF VIOLATION WAS POSTED ON THE FRONT DOOR AT APPROX. 12:45PM ON MAY 7 ,2020					
5/07/2020	X-006428-001	B025	V	P/G	Lakeside
EROSION & SEDIMENT Contractor incorrectly installed silt fence and in incorrect area. Adding fill to property. Needs to place silt fence along water to prevent eroded soils from washing into lake.					
5/08/2020	X-006412-002	B022	A	DB	RADER, NANCY 23173 HOMESTEAD ROAD
INVESTIGATION INVESTIGATION COMPLAINT RECEIVED: CONSTRUCTION ACTIVITY WITHOUT PERMIT					
Dumpster in drive way with sheetrock, etc. material inside of it. NO ONE WORKING AT SITE, JOB AT A STANDSTILL FREDDIE SPOKE WITH CONTRACTOR 5/7/20 ABOUT RETAINING PERMITS					
5/11/2020	X-006410-002	PM06	V	DB	KIRWAN, KEVIN & PATRICIA 300 LEE ST
High Grass High Grass SEND NOTICE - 7019 0160 0001 1602 5827 - F/U 5/11/2020 - send to contractor to cut side and rear on 5/13/2020.					
5/11/2020	X-006411-002	PM06	V	DB	LOWE'S HOME CENTER 1240 ARMORY DR
High Grass High Grass SEND NOTICE - 7019 0160 0001 1602 5858 - F/U 5/11/2020 - send to contractor on 5/13/2020					
5/11/2020	X-006420-001	B022	V	DB	ANDREWS, JAMIL 809 COOL SPRING ST 2385
INVESTIGATION CONSTRUCTION ACTIVITY-N0 PERMIT (PER JOYCE JOHNSON) - posted a STOP WORK ORDER. W/F/U 5/14/2020.					

DATE INSP	RECORD/INSP	INSP TYPE	RESULTS	INSPECTOR	OWNER PROPERTY ADDRESS
Remarks for X-006420-001 continued...					
5/11/2020	X-006421-001	PM11	A	DB	SCOTT'S REVIVAL CENTER CHURCH 1808 SOUTH ST 2385
Other/Misc. INVESTIGATION OF DAMAGE DONE TO CHURCH BY CAR HITTING IT. The vestibule fronting south street has collapsed .The damage does not exceed the vestibule . The area has been taped of . The owner has notified the insurance company and a contractor for clae n up.					
5/11/2020	X-006422-001	P009	V	LG	100 South High St
OTHER A notice of violation was posted on the front door of the house for both Trash/debris and high grass around 2:30 PM on May 11 , 2020					
5/11/2020	X-006393-002	PM06	V	DB	BRADSBY, LINDA 302 STONEWALL ST
High Grass High Grass Send notice on 5/1/2020 - 7019 0160 0001 1602 5810 - f/u 5/11/2020 - send to contractor on 5/13/2020.					
5/12/2020	X-006423-001	P009	V	B/G	809 Cool Spring Street
OTHER House posted unsafe and working with out permits . owner was notified with a phone call . All interior firts floor joist and load bearing girders have been removed and there is extensive rot to exterior sill plates and lower portions of the exterior walls.					
5/12/2020	X-006429-001	B025	A	P/G	Randall Lakeside
EROSION & SEDIMENT Spoke with landowner and contractor concerning issues on site and how to remedy. Additional silt fence, removal of fill.					
5/12/2020	X-006430-001	B025	A	P/G	Edgehill
EROSION & SEDIMENT Installation of new garage. No obvious drainage issues. Need to use concrete washout bag for concrete pour.					
5/12/2020	X-006431-001	B023	A	P/G	Sandy Creek
9-1-1 (IDENTIFICATION) Addressing new home					
5/12/2020	X-006420-002	B022	V	DB	ANDREWS, JAMIL 809 COOL SPRING ST
INVESTIGATION INVESTIGATION CONSTRUCTION ACTIVITY-NO PERMIT (PER JOYCE JOHNSON) - posted a STOP WORK ORDER. W/F/U 5/14/2020.					
5/12/2020 - DB AND LFG WENT TO INVESTIGATE FURTHER ONCE OWNER CALLED IN CONCERNING GETTING PERMITS. DB/LFG CONSULTED WITH DONALD AND DETERMINE THAT THE DWELLING SHALL BE POSTED AS UNSAFE UNTIL FURTHER INTENT HAS BEEN RECEIVED SUCH AS A REPORT FROM A STRUCTURE ENGINEER, APPLICATION MADE FOR DEMOLISH OF CURRENT WORK AND FUTURE WORK. W/F/UP ON 5/19/2020.					
5/13/2020 - RECEIVED CALL FROM OWNER, JAMAL ANDREWS (757) 227-1935 TO INFORM THIS OFFICE THAT HIS INTENT OF MAKING APPLICATION FOR DEMOLITION; ADDITION TO DWELLING AND GETTING AN ENGINEER REPORT ARE IN THE PROCESS. W/F/U 5/19/2020.					
5/13/2020	X-006414-001	PM06	V	DB	COUNCILL, THOMAS & PECOLA 704 CHESTNUT ST 2385
High Grass - send notice - 7019 2280 0002 3215 7812 - F/U 5/22/2020					
5/13/2020	X-006424-001	PM01	A	DB	DIXON, ELMO AND FRANCES G 909 HUNTERDALE ROAD 2385
In-Operative Vehicle COMPLAINT RECEIVED OF IOV's IN YARD; CAR TIRES STACKED UP; JUNK IN YARD. need complainants address or phone # may be able to verify from there yard , but i can't tell from road					
5/13/2020	X-006432-001	B023	A	BG	Hicksford
9-1-1 (IDENTIFICATION) Addressing new home on Hicks Ford Road					

DATE INSP	RECORD/INSP	INSP TYPE	RESULTS	INSPECTOR	OWNER PROPERTY ADDRESS
Remarks for X-006442-001 continued...					
5/21/2020	X-006443-001	E004	A	LG	809 Clay Street
SERVICE CHANGE Service has been diconected fro house do to structural issues					
5/21/2020	X-006444-001	Z009	A	LG	1816 South Street
OTHER The Demolition of vestibule on the front of the building has been completed and cleaned up .					
5/21/2020	X-006446-001	B022	V	WS	Butler -Boykin properties llc 502 walnut
INVESTIGATION front yard looked nice, left side lot nice, right side of house there are 2- cof trash cans, water hose reel, and cooler. There is a 6' high wood privacy fence around back yard completely hiding everything in back yard. owner let us in back yard to see the dog kept outside, the dog had a separate 8x8 kennel and double door dog house and looked healthy. when in the back yard i observed a utility trailer with trash on it. She said she would haul it away. also 2 vehicles, she said one was to be sold and she would get the other one towed. she will call me when trailer is empty so i can verify. kids ride on toys, playset and other kids toys in back yard anyone with kids have these things; they are not trash and debris. the only way to see these things would be to peek thru fence or get a ladder and look over.					
5/22/2020	X-006414-002	PM06	A	DB	COUNCILL, THOMAS & PECOLA 704 CHESTNUT ST
IS CUT. CLOSE.					
5/22/2020	X-006435-002	PM06	V	DB	Southampton Franklin for
High Grass High Grass send notification - 7019 2280 0002 3215 7829 - f/u on 5/22/2020 for 424 Stonewall st (vac. lot.)					
SEND TO CONTRACTOR.					
5/22/2020	X-006447-001	B023	A	BG	Angelico Road
9-1-1 (IDENTIFICATION) Geolocated new home on Angelico Road					
5/27/2020	X-006448-001	B022	V	DB	NENITA, ABUNAL MARIA 509 WALNUT ST
INVESTIGATION COMPLAINTANT STATED THAT THERE IS CONCRETE/REBAR WORK BEING PERFORMED IN THE ROW WHICH IS LOCATED DIRECTLY BEHIND 510 CHESNUT ST, WHICH IS 509 WALNUT ST. IF YOU NEED TO SPEAK WITH THE COMPLAINANT, HIS NUMBER IS 434-637-5855.					
Footing Holes dug. No one home. w/f/u 6/1/2020.					
5/27/2020	X-006449-001	PM06	A	LG	321 Woodland
High Grass					
*****Has been cut *****					
5/27/2020	X-006451-001	B025	A	P/G	Evans High St
EROSION & SEDIMENT Drainage complaint of blue-green algae, sludge near pump station. Steve with Public Works confirmed it was not coming from Pump Station. Steve will test water tomorrow. Assuming algae has collected at that end of pond due to east winds and still water and probable use of fertilizers on the lawns in the neighborhood providing nutrient rich conditions.					
5/29/2020	X-006453-001	PM06	V	DB	HUDSON, LAFAYETTE A. 402 WASHINGTON ST
High Grass send notice - 7019 2280 0002 3215 7850					
TOTAL # of INSPECTIONS: 48					

PERMITS FINALED FROM: 5/01/2020 TO 5/31/2020

Page 1 of 1

ALL PERMITS FOR FRANKLIN (ALL)

Dt Finaled	Permit #	Address Map #	Description	Job Value
5/14/2020	B-19-000709	1217 VIRGINIA ST 23851 TP 138-(087)-BLK C-3	ALTERATION TO STABILIZE	9,000
5/12/2020	E-20-200027	607 1/2 WALNUT STREET 23851 TP 139-(077)-BLK N-106A	ELECTRICAL REPLACEMENT	800
5/22/2020	B-20-200104	589 LAUREL ST 23851 Not in record	REPLACE EXISTING ROOF AND	4,000
5/04/2020	E-20-200128	330 HARRISON ST 23851 Not in record	ELECTRICAL UPGRADE	1,500
5/15/2020	S-20-200153	208 NORTH HIGH STREET 23851 Not in record	SIGN INSTALLATION	50,000
5/14/2020	E-20-200170	589 LAUREL ST Not in record	ELECTRICAL REPLACEMENT	3,000
5/29/2020	B-20-200246	218 OLD SEDLEY RD 23851 TP 71-128-6	INSTALL TEN (10) SOLAR ROOF	40,768
5/29/2020	E-20-200312	218 OLD SEDLEY RD 23851 TP 71-128-6	ELECTRICAL INSTALLATION	19,558
5/07/2020	B-20-200374	728 BOLLING ST 23851 Not in record	CONSTRUCT HANDICAP RAMP	4,000

TOTAL # OF PERMITS: 9 TOTAL VALUE: 132,626

PERMITS FINALED FROM: 5/01/2020 TO 5/31/2020

Page 1 of 2

ALL PERMITS FOR SOUTHAMPTON COUNTY

Dt Finaled	Permit #	Address Map #	Description	Job Value
5/08/2020	P-19-000414	26495 OLD PLANK ROAD TP 60C-3-17A	PLUMBING INSTALLATION	82,800
5/13/2020	E-19-000601	6996 HICKSFORD ROAD 23844 67-53	ELECTRICAL INSTALLATION	750
5/13/2020	M-19-000603	6996 HICKSFORD ROAD 23844 67-53	MECHANICAL INSTALLATION	1,500
5/05/2020	M-19-000683	9418 SADLER ROAD 23888 TP 14-8B	MECHANICAL INSTALLATION	15,000
5/20/2020	B-19-000679	9418 SADLER ROAD 23888 TP 14-8B	CONSTRUCT 3041 SQUARE FOOT	280,000
5/07/2020	E-19-000681	9418 SADLER ROAD 23888 TP 14-8B	ELECTRICAL INSTALLATION	13,000
5/07/2020	P-19-000682	9418 SADLER ROAD 23888 TP 14-8B	PLUMBING INSTALLATION	10,000
5/01/2020	E-19-000999	17106 IVOR ROAD TP 46 1A	ELECTRICAL INSTALLATION	4,000
5/01/2020	P-19-001000	17106 IVOR ROAD TP 46 1A	PLUMBING INSTALLATION	5,000
5/01/2020	M-19-001001	17106 IVOR ROAD TP 46 1A	MECHANICAL INSTALLATION	3,000
5/19/2020	B-20-200007	33064 PEBBLE BROOK DR 23837 TP 63B 1 42	CONSTRUCT NEW 1648	140,000
5/22/2020	B-20-200009	10071 IVOR ROAD 23866 TP 14-1-1	INSTALL 30' X 30' GARAGE ON	12,000
5/22/2020	E-20-200017	33064 PEBBLE BROOK DR 23837 TP 63B 1 42	TEMPORARY SERVICE	200
5/22/2020	M-20-200034	21435 BLACK CREEK ROAD TP 62-6-3	MECHANICAL INSTALLATION	6,900
5/05/2020	M-20-200038	9418 SADLER ROAD 23888 TP 14-8B	MECHANICAL INSTALLATION	1,500
5/01/2020	M-20-200041	31042 SMITHS FERRY ROAD TP 106-15V, 15W	MECHANICAL INSTALLATION	11,685
5/26/2020	B-20-200105	32088 UNITY ROAD 23878 34-11-2	CONSTRUCT A 24X22 ADDITION	54,000
5/19/2020	P-20-200123	33064 PEBBLE BROOK DR TP 63B 1 42	PLUMBING INSTALLATION	3,500
5/19/2020	M-20-200124	33064 PEBBLE BROOK DR TP 63B 1 42	MECHANICAL INSTALLATION	3,700
5/20/2020	Z-20-200159	20291 HARRIS ROAD 63B 1 96	ZONING APPROVAL	1
5/28/2020	E-20-200165	20291 HARRIS ROAD TP 63B 1 96	ELECTRICAL INSTALLATION	2,800
5/27/2020	E-20-200201	21435 BLACK CREEK ROAD TP 62-6-3	ELECTRICAL INSTALLATION	3,000
5/04/2020	M-20-200253	17393 MISSION CHURCH ROAD 23898 TP 48-12D	MECHANICAL INSTALLATION	100
5/26/2020	E-20-200256	32088 UNITY ROAD 23878 34-11-2	ELECTRICAL INSTALLATION	1,500
5/12/2020	P-20-200269	31241 UNITY ROAD 23878 TP 34-34G	PLUMBING INSTALLATION	2,000
5/12/2020	M-20-200270	31241 UNITY ROAD 23878 TP 34-34G	MECHANICAL INSTALLATION	4,000

PERMITS ISSUED FROM: 5/01/2020 TO 5/31/2020

Permit#/ Contractor	Dt Issued	Property Address Owner Name	Description Parcel ID#	Fee	Job Value
5/27/2020	E-20-200290	34233 UNITY ROAD 23898 TP 35-8-2A	ELECTRICAL INSTALLATION		1,500
5/04/2020	M-20-200309	22637 MAIN STREET 23829 57A-1-5	MECHANICAL INSTALLATION		100
5/06/2020	M-20-200331	22336 MAIN STREET 23837 Not in record	MECHANICAL INSTALLATION		5,990
5/07/2020	E-20-200343	18051 SOUTHAMPTON PKWY 23829 TP 57A-1-51	ELECTRICAL RELOCATION		1,000
5/26/2020	E-20-200380	35402 AMANDA LOOP 23866 TP 15A4-1-21	ELECTRICAL INSTALLATION		7,000
5/13/2020	E-20-200399	26534 EAST NOTTAWAY DR 23837 Not in record	ELECTRICAL RELOCATION		1,800

TOTAL # OF PERMITS: 32 TOTAL VALUE: 679,326

Project Status Report



Environmental Services Division May 2020

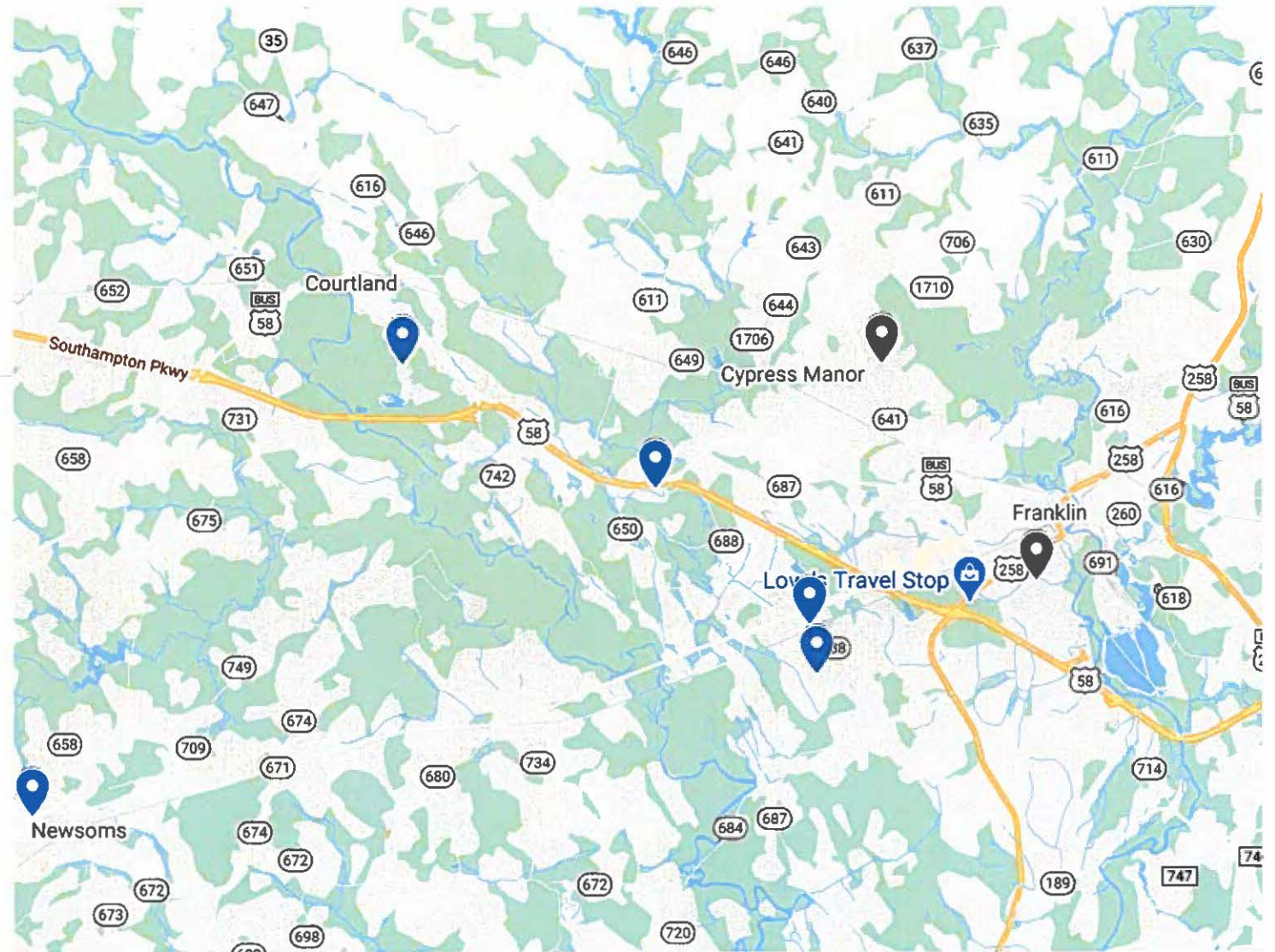
■ : City of Franklin

■ : Southampton County

Active Construction Projects





May 2020

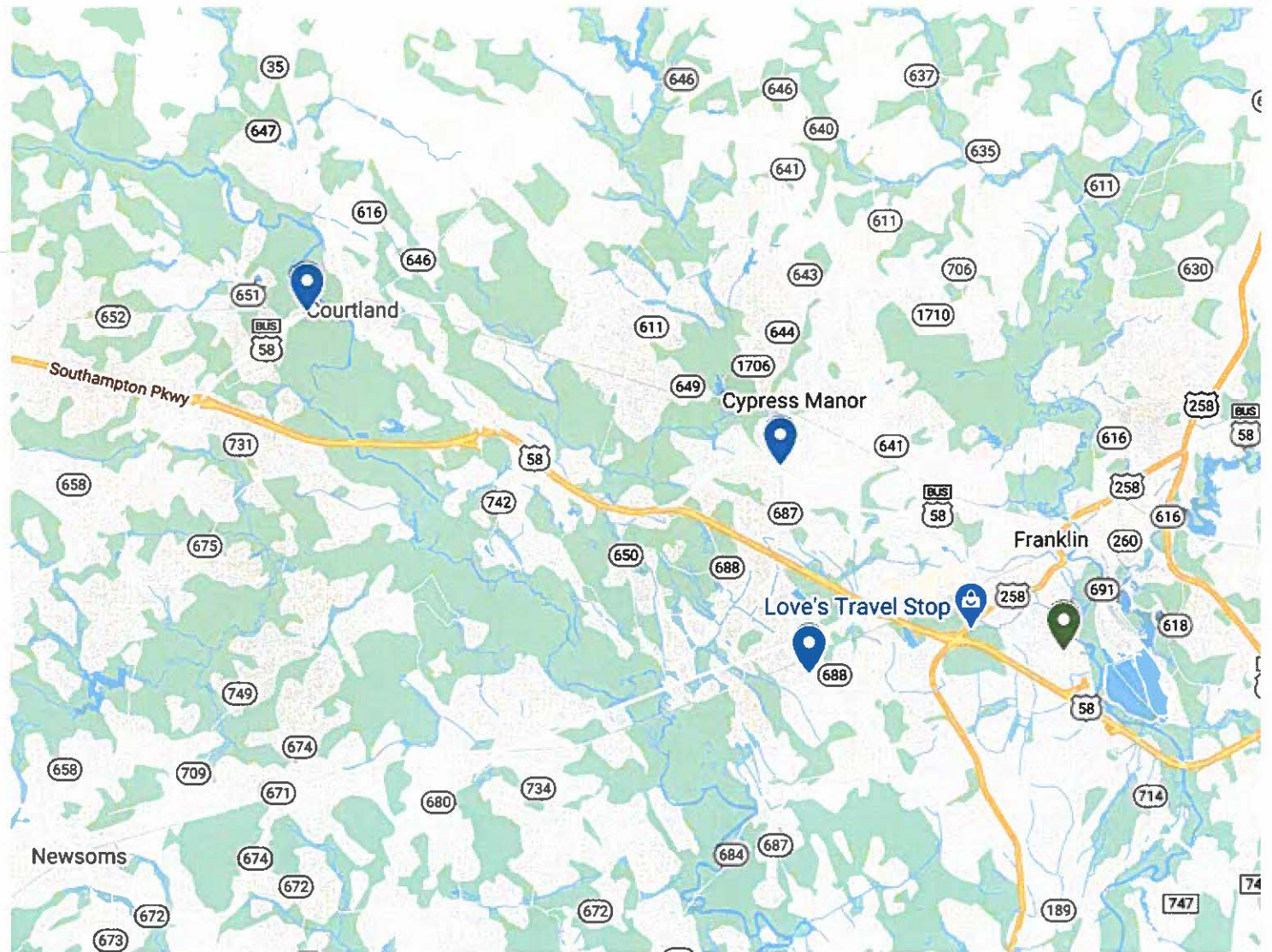
- 📍 Rock Church
- 📍 SA Gym Addition
- 📍 Enviva Expansion
- 📍 Newsoms Storage
- 📍 Hayden Village
- 📍 Storage Solutions
- 📍 Birdsong Peanuts



Current Plan Review/On Hold/Upcoming Projects

May 2020

-  PRTI Tire Recycling
-  Hancock Peanut Demolition
-  Repair Tech
-  Camp Pkwy Commerce Ctr



PROJECT STATUS REPORT: Franklin - Southampton County (Environmental Services Division)

REPORTING MONTH: MAY 2020

CUP/Site Plan Reviewed Date	Project Title	Project Address	Owner/Applicant Name	Site Plan under Review	Bldg Permit Issued	LD Permit Issued	Total Disturbed Acreage	Design/Inspection Comments
CITY OF FRANKLIN:								
8/25/2017	Rock Church - Gymnasium Bldg	130 Lakeview Road	Rock Church/Kimley Horn	Complete	Yes	Yes	1.03	ESD approved site plan 8/25/2017 and issued Land Disturbing Permit on 9/20/2017. Crowder and White Contractor continuing with site work. Prepared pad foundation. Bldg plans approved-contractor foundation and framing work completed. Interior construction underway. <u>Performing E & S Control Inspections as required.</u> Slope behind building has sod applied to it and roof top connection pipes were installed to reduce runoff effects. Church is preparing to complete parking lot and final landscaping. Site work is 95% complete

PROJECT STATUS REPORT: Franklin - Southampton County (Environmental Services Division)

REPORTING MONTH: MAY 2020

11/29/2017	Hayden Village Center (Site design)	Franklin, Virginia	Hoggard-Eure Associates	Complete	Yes	Yes	1.97	<p>plan design with Community Development Staff on 11/29/2017. Received site plans and drainage computations and site plan review application on December 8, 2017. Performed first site plan review on 12/29/2017. Project review meeting with CD and Public Works Depts on 2/27/2018. Received revised site plans on June 1, 2018. Received fourth site plan review on 7/19/2018. Developer continued with site redesign on 10/11/2018 for budget purposes. Revisions underway on complete construction phasing plan to secure the Temporary CO. Contacted Luna Development Services early February 2019 and stated they will commence with site work in 30 days. Developer is in process of obtaining surety bond and land disturbance permit. Installation of Stormwater BMP, concrete dumpster pad and drainage system is complete. Commenced with asphalt paving of parking lot in December 2019. Released Surety bonds in December 2019. Continuing with interior construction work. Parking Lot paving complete - January 2020. Secured additional surety bond and awaiting completion</p>
SOUTHAMPTON COUNTY:								
4/25/2018	Mini Self Storage Building (Billy Edwards)	Newsoms, Virginia	S.V. Camp, L.S.	Complete	Yes	Yes	0.8	<p>Proposed Mini Self Storage Building. Received site plans on April 25, 2018 and returned First submittal review comments on May 9, 2018. Received second submittal plan set on 6/8/2018 for review. Complete site plan review. Awaiting surety bond and LD Permit application. Issued the LD permit on 9/27/2018. Minor construction work performed to remove topsoil. Construction underway with Storage units at 90 percent complete and preparing for perimeter gravel access area. Project on hold per Billy Edwards/developer.</p>

PROJECT STATUS REPORT: Franklin - Southampton County (Environmental Services Division)

REPORTING MONTH: MAY 2020

11/30/2018	Enviva Pellet Processing Expansion Project	Southampton County, Virginia	Kiewit	Complete	No	Yes	19.58	<p>Proposed plant expansion project in the Southampton Industrial Authority on Rose Valley Road. Completed Site plan and Stormwater Management Plan reviews. Conducted conference call with design engineer on February 2019 to resolve stormwater design. <u>Awaiting the site plan and stormwater management report resubmittal in late February 2019. Conditional plan approval on 2/26/2019 waiting on plan submittal. Surety bond approved 4/11/2019 on and recieved VSMP coverage letter on 4/15/2019. Pre-Construction Meeting on 4/23/2019. Project was limited to work on the Southside of the Plant due to conflicts with operations. Site contractor completed the SWM BMP and initial clearing, E & S Controls and seeding as required. Site work is on hold at 80% complete. Enviva recieved the Air Permit from Va DEQ and additional sitework is progressing to support plant expansion. The SWM inspections will increase to once per week. Recent inspections reveal increased construction of building slabs/ walls for auxillary bldgs. Phase two area has commenced with BMP installation. Contractor completed construction and stabilization of new SWM BMP for phase two.</u></p>
9/12/2019	Storage Solutions (Peter Copeland)	Southampton County, Virginia	S.V. Camp, L.S.	Complete	Yes	Yes	1.45	<p>Performed site plan review on 7/1/2019 and received second submittal on 9/9/2019. F-S Comm Development-ESD addressing redesign requests from consultant engineer. Approved site plan 9/12/2019 and issued LD Permit and Notice to Proceed. DEQ Coverage Letter on 9/26/2019. Contractor Performed E&S Control Inspections as required. Developer poured concrete for building pads. Building construction on hold. Erosion and Sediment Control measures are being maintained as required per the SWPPP requirements. Storage building construction is 100% percent complete. Sitework is 85% complete requiring gravel stone, parking lot and grass stabilization in rear.</p>

PROJECT STATUS REPORT: Franklin - Southampton County (Environmental Services Division)

REPORTING MONTH: MAY 2020

10/22/2018	Southampton Academy	Courtland, Virginia	Kimley Horn	Complete	Yes	Yes	0.8	<p>ESD received the first plan submittal 10/22/2018 and second plan submittal 1/1/2019. The site plan is conditionally approved and the design consultant/developer is preparing to secure the surety bond and land disturbance permit. Developer secured the LD permit on 3/11/2019 and ESD sent Surety Bond request on SHC Attorney on 3/11/19. Received surety bond approval 3/15/2019. Pre-Construction meeting on 3/26/2019. Disturbed areas adjacent to the building while gym is under construction. Building construction underway while sitework remains at 80% complete. Performing E&S Control Inspections as required. Contractor installed concrete sidewalk, backfilling and minor grading - stabilizing with seeding and straw around building perimeter.</p>
11/1/2019	Birdsong Peanuts	Southampton County	Kimley Horn	Complete	No	No	8.51	<p>Received first site plan submittal on November 1, 2019 and Second Submittal on December 30, 2019. Third submittal was received on 1/30/2020. Site plan approval and LD permit issued on 2/25/2020. Sitework is progressing with installation of double 15 inch pipes for pond outlet with additional silt fencing. Contractor performing site grading to prepare for the building slab. Developer poured concrete for 1/3 of building slab and erecting building shell as permitted. Site contractor installing perimeter drainage system and stormwater pond in rear.</p>

DELINQUENT MEALS & LODGING TAX REPORT AS OF JUNE 16 2020

(DUE MAY 20 2020)

MEALS TAX

BUSINESS NAME:	MONTH DELINQUENT:	TOTAL MONTHS
CORNER OF SOUTH	APRIL 2020	1
FRANKLIN'S SEAFOOD & STEAK HOUSE	APRIL 2020	1
MAN MARKET	MARCH & APRIL 2020	2
OUR TREE COMPANY	JAN, FEB, MARCH & APRIL 2020	3
JANET WILKINS-DOCBOY'S AT STATION ONE	FEB, MARCH & APRIL 2020	3
PARK N SHOP 8	APRIL 2020	1
PARK N SHOP 18	APRIL 2020	1

LODGING TAX

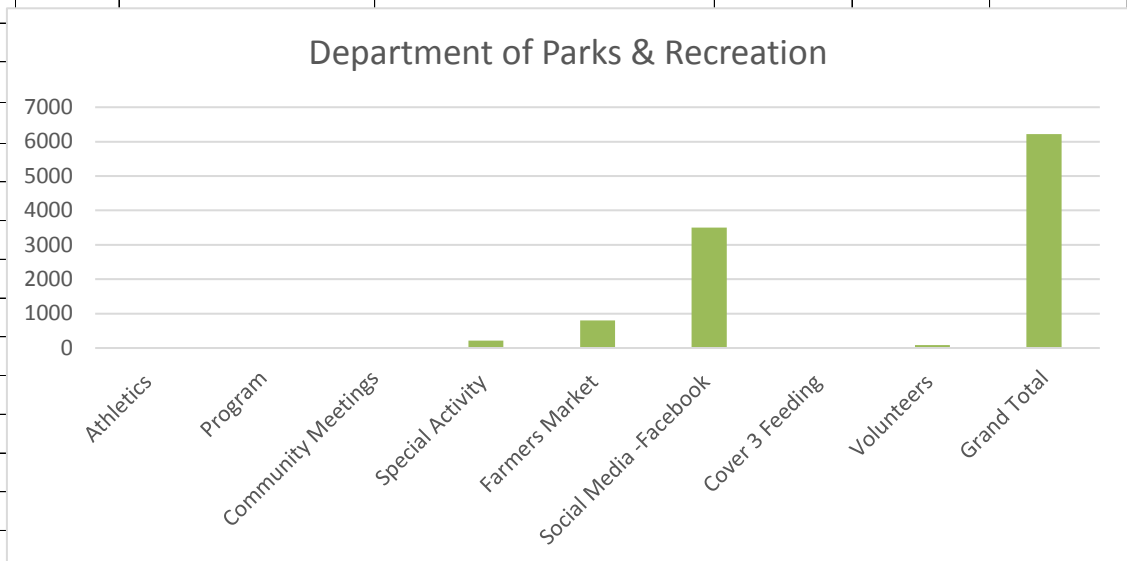
BUSINESS NAME:	MONTH DELINQUENT:	TOTAL MONTHS

ALL LODGING TAX RETURNS ARE CURRENT

**New Business Up-date
May 2020**

Business Name	Location	Contact Info	Type of Service
City Facilities Management LLC/Brenton Futch/Owner	8120 Nations Way Building 100 Suite 104 Jacksonville, FL 32256	904-512-3900	Contractor
Toy Hauling LLC/Lorraine & Thomas McClenny/Owners	139 Bowwhite Lane Franklin, Virginia 23851	757-740-0016	Service
Outland Contracting LLC/Leonard Outland/Owner	5360 Quaker Road Suffolk, Virginia 23437	757-651-8974	Contractor

	A	B	C	D	E	F	G	H	I	K	L	M	N
1				Franklin Department of Parks & Recreation									
2				May-20									
3													
4													
5													
6	Athletics				0								
7	Total				0								
8													
9	Programs												
10	Aikido				0								
11	Pool Club				0								
12	Domino Club				0								
13	Open Recreation				0								
14	Pinocle				0								
15	Franklin Ministers Association				0								
16	Junior Youth Empowerment				0								
17	Tutoring and Reading Program				0								
18	Bid Whist Club				0								
19	Dance Team Practice				0								
20	Activity of the week				0								
21	Franklin wellness coalition				0			Farmers Market					
22	Cornhole Tournament				0			5/2/2020		150			
23	Total				0			5/9/2020		150			
24								5/16/2020		150			
25	Cover 3 Feeding							5/23/2020		150			
26	Snacks				0			5/27/2020		50			
27	Dinners				0			5/30/2020		150			
28	Total				0			Total		800			
29													
30	Community Meetings				0			Food Bank					
31	Total				0			5/2/2020		300			
32								5/9/2020		300			
33	Social Media -Facebook clicks				3500			5/16/2020		350			
34	Total				3500			5/23/2020		320			
35								5/30/2020		350			
36	Volunteers							Total		1620			
37	Food Bank				85								
38	Total				85			Special Activity					
39								Activity-To-Go		200			
40								Paint & Punch		18			
41								Total		218			
42													
43								Food Bank		1620			
44								Athletics		0			
45								Program		0			
46								Community Meetings		0			



	A	B	C	D	E	F	G	H	I	K	L	M	N
47								<i>Special Activity</i>		218			
48								<i>Farmers Market</i>		800			
49								<i>Social Media -Facebook</i>		3500			
50								<i>Cover 3 Feeding</i>		0			
51								<i>Volunteers</i>		85			
52								Grand Total		6,223			

	A	B	C	D	E	F	
1	Franklin Power & Light						
2	Trouble Calls						
3	May 1, 2020 to May 31, 2020						
4							
5	Date:	5/2/2020					
6	Location:	103 Hogart St					
7	Time first call came in:	9:09					
8	Actual Time of Outage:						
9	Power restored:	9:33					
10	Response time:						
11	Problem:	Blown transformer fuse - squirrel					
12							
13	# of customers effected:	3					
14							
15	Date:	5/2/2020					
16	Location:	Hemlock St					
17	Time first call came in:	12:06					
18	Actual Time of Outage:						
19	Power restored:	12:40					
20	Response time:						
21	Problem:	Blown transformer fuse - squirrel					
22	# of customers effected:	4					
23							
24	Date:	5/6/2020					
25	Location:	121 Holly Cove					
26	Time first call came in:	17:30					
27	Actual Time of Outage:						
28	Power restored:	17:55					
29	Response time:						
30	Problem:	flickering lights and arcing at transformer, 10 minute outage for					
31	# of customers effected:	4					
32							
33	Date:	5/9/2020					
34	Location:	101 Brandon Ln					
35	Time first call came in:	15:58					
36	Actual Time of Outage:						
37	Power restored:						
38	Response time:						
39	Problem:	Customer called dispatch to complain about electrical issues, h					
40	# of customers effected:	0					
41							
42	Date:	5/14/2020					
43	Location:	Meadow Ln and Clay St					
44	Time first call came in:	17:42					
45	Actual Time of Outage:						

	A	B	C	D	E	F
46	Power restored:	18:10				
47	Response time:					
48	Problem:	Report of overhead line being hit. Nothing found				
49	# of customers effected:	0				
50						
51	Date:	5/16/2020				
52	Location:	Domino's Pizza, Armory Dr				
53	Time first call came in:	18:08				
54	Actual Time of Outage:					
55	Power restored:	18:38				
56	Response time:					
57	Problem:	Reported no power, internal breaker problem				
58						
59	# of customers effected:	0				
60						
61	Date:	5/21/2020				
62	Location:	Norfleet St behind Presbyterian Church				
63	Time first call came in:	12:06				
64	Actual Time of Outage:					
65	Power restored:	12:20				
66	Response time:					
67	Problem:	Report of line down near back of church. - TELCO line				
68	# of customers effected:	0				
69						
70	Date:	5/28/2020				
71	Location:	409 Cobb St				
72	Time first call came in:	8:18				
73	Actual Time of Outage:					
74	Power restored:	8:37				
75	Response time:					
76	Problem:	Reported no power, 2 squirrels, blown fuse				
77	# of customers effected:					

	G	H	I	J	K	L	M
1							
2							
3							
4							
5							
6							
7							
8							
9							
10							
11							
12							
13							
14							
15							
16							
17							
18							
19							
20							
21							
22							
23							
24							
25							
26							
27							
28							
29							
30	or repairs						
31							
32							
33							
34							
35							
36							
37							
38							
39	hot water too hot, explained need to turn down thermostat on water tank						
40							
41							
42							
43							
44							
45							

Date:	Monday - 7/6/15					
Location:	Part of Dogwood Bend Road and Sycamore Church Road					
Time first call came in:	7:34pm					
Actual Time of Outage:						
Power restored:	8:15pm to 94 customers					
Power restored:	9:00pm to 2 customers					
Response time:	20 minutes					
Problem:	Storm trouble - primary wire down - opened up "C" phase reclosure					
# of customers effected:	96					
This opened up "C" phase reclosure 1442 on Dogwood Bend Rd.						
Date:	Wednesday - 7/8/15					
Location:	31132 Smiths Ferry Road					
Time first call came in:	2:30am					
Actual Time of Outage:						
Power restored:	4:30am					
Response time:	35 minutes					
Problem:	Tree - fell across house service and tore it down					
# of customers effected:	2					
Wendell said it probably rocked the primary pretty good across road						
Date:	Wednesday - 7/15/15					
Location:	Smiths Ferry Road (Miller Farm)					
Time first call came in:	10:20am					
Actual Time of Outage:						
Power restored:	11:37am					
Response time:	15 minutes					
Problem:	Partial power - blown lightning arrester in the pad mount transformer					
# of customers effected:	1					
Outage at Miller farm just south of Mr. Darden - trouble shooting probably blinked him						

FILE

**CITY OF FRANKLIN
WATER SYSTEM CHLORINATION REPORT
May-20**

	Pretlow	Hunterdale.	Armory Dr	Public Works	Cypress Ave	Trail Road	2nd Ave
	Well # 6	Well # 7	Dist. Sys	Dist. Sys.	Dist. Sys.	Dist. Sys.	Dist. Sys.
	Cl2 Res.	Cl2 Res.	Cl2 Res.	Cl2 Res.	Cl2 Res	Cl2 Res	Cl2 Res.
Date	Mg/l	Mg/l	Mg/l	Mg/l	Mg/l	Mg/l	Mg/l
1	0.94	0.95	0.63	0.68	0.56	0.64	0.42
2	0.86	0.92	0.64	0.67	0.57	0.61	0.39
3	0.86	0.98	0.62	0.68	0.67	0.64	0.38
4	1.02	0.87	0.63	0.68	0.62	0.68	0.38
5	1.10	0.97	0.62	0.68	0.57	0.66	0.38
6	1.04	0.94	0.62	0.66	0.68	0.65	0.40
7	0.98	0.96	0.67	0.69	0.73	0.66	0.40
8	0.91	0.95	0.62	0.68	0.69	0.68	0.39
9	0.98	0.90	0.62	0.65	0.65	0.61	0.36
10	0.96	0.96	0.62	0.78	0.60	0.66	0.43
11	0.93	0.93	0.63	0.72	0.59	0.64	0.37
12	1.00	0.94	0.58	0.65	0.58	0.67	0.38
13	1.05	0.94	0.72	0.68	0.67	0.67	0.37
14	0.96	0.96	0.62	0.68	0.59	0.68	0.39
15	1.02	0.77	0.64	0.70	0.61	0.66	0.41
16	1.04	1.04	0.65	0.69	0.71	0.67	0.37
17	0.99	0.90	0.60	0.64	0.63	0.70	0.44
18	1.11	1.00	0.50	0.63	0.67	0.68	0.33
19	1.02	0.96	0.60	0.63	0.69	0.68	0.29
20	0.91	0.96	0.62	0.69	0.60	0.67	0.32
21	0.99	0.95	0.63	0.70	0.72	0.68	0.24
22	1.10	1.09	0.60	0.74	0.65	0.63	0.35
23	0.96	0.91	0.64	0.62	0.64	0.65	0.32
24	1.05	0.93	0.61	0.64	0.57	0.69	0.35
25	0.91	0.93	0.66	0.41	0.60	0.51	0.33
26	0.93	0.93	0.61	0.66	0.56	0.66	0.37
27	1.05	0.94	0.61	0.67	0.60	0.65	0.37
28	1.08	0.90	0.61	0.67	0.43	0.56	0.31
29	1.03	0.89	0.62	0.69	0.51	0.63	0.32
30	1.11	0.90	0.62	0.72	0.49	0.61	0.33
31	0.94	0.89	0.64	0.68	0.57	0.45	0.32

**COMMONWEALTH OF VIRGINIA
GROUND WATER PUMPAGE AND USE REPORT**

Year 2020
MONTH MAY
Quarter 1 2 3 4
(Circle One)
County/ City
City of Franklin

State Department of Health and State Water Control Board
Public. Send copy of report to Regional State Water Control Board Office and
Regional State Health Department Office
Industrial. Send copy of report to Regional State Water Control Office
Other. Send copy of report to Regional State Water Control Board Office

Name of Waterworks
City of Franklin
Owner Same
Address: P. O. Box 179
Franklin, Va. 23851 Phone (757)562-8564

Name of Operator Stephen W. Watson
Position/ Title Utility Superintendent
Signature Stephen W. Watson Date 6.2.2020
Population Served (Public) 9,000
No. of Connections (Public) 3,500
Operation Permit Number (public) 3620350

Type of use: Public Industrial Other (Specify) _____

If measurements are for a single-meter field reading, list wells included in field

SWCB No. _____	Owner No. _____	SWCB No. _____	Owner No. _____
SWCB No. _____	Owner No. _____	SWCB No. _____	Owner No. _____
SWCB No. _____	Owner No. _____	SWCB No. _____	Owner No. _____

Meter readings are in Gallons (gallons, 1000's of gallons, cubic feet, etc.)

SWCB No.	Owner No.	# 4 Well
		49,640,000
Last	Months Reading	Water Level****
Date	Meter Reading*	Gal. used
1		0
2		0
3		0
4		0
5		0
6		0
7		0
8		0
9		0
10		0
11		0
12		0
13		0
14		0
15		0

Date	Meter Reading*	Gal. Used	Water Level****
16		0	
17		0	
18		0	
19		0	
20		0	
21		0	
22		0	
23		0	
24		0	
25		0	
26		0	
27		0	
28		0	
29		0	
30		0	
31	49,640,000	0	

* Read meter same time each day
** If taken, read at end of non pumping period
***If taken, read at end of heavy- pumping period
****If taken in one well in a field, specify which
Well - COLLEGE DR

Total Gallons During Month	0	Total Gallons During Quarter	0
Total Oper. Days this Month	0	Total Oper. Days this Quarter	0
Daily Average During Month	0.00	Daily Average During Quarter	0.00

FILE

**COMMONWEALTH OF VIRGINIA
GROUND WATER PUMPAGE AND USE REPORT**

Year 2020
MONTH MAY
Quarter 1 2 3 4
(Circle One)
County/ City
City of Franklin

State Department of Health and State Water Control Board
Public. Send copy of report to Regional State Water Control Board Office and
Regional State Health Department Office
Industrial. Send copy of report to Regional State Water Control Office
Other. Send copy of report to Regional State Water Control Board Office

Name of Waterworks
City of Franklin
Owner Same
Address: P. O. Box 179
Franklin, Va. 23851 Phone (757)562-8564

Name of Operator Stephen W. Watson
Position/ Title Utility Superintendent
Signature Stephen W. Watson Date 6-2-2020
Population Served (Public) 9,000
No. of Connections (Public) 3,500
Operation Permit Number (public) 3620350

Type of use: Public Industrial Other (Specify)
If measurements are for a single-meter field reading, list wells included in field

SWCB No. _____	Owner No. _____	SWCB No. _____	Owner No. _____
SWCB No. _____	Owner No. _____	SWCB No. _____	Owner No. _____
SWCB No. _____	Owner No. _____	SWCB No. _____	Owner No. _____

Meter readings are in Gallons (gallons, 1000's of gallons, cubic feet, etc.)

SWCB No.	Owner No.	# 5 Well
Last	Months Reading	1,575,000
Date	Meter Reading*	Gal. used
1		0
2		0
3		0
4		0
5		0
6		25,000
7		0
8		0
9		0
10		0
11		0
12		0
13		0
14		25,000
15		0

Date	Meter Reading*	Gal. Used	Water Level****
16		0	
17		0	
18		0	
19		0	
20		25,000	
21		0	
22		0	
23		0	
24		0	
25		0	
26		0	
27		0	
28		25,000	
29		0	
30		0	
31	1,675,000	0	

* Read meter same time each day
** If taken, read at end of non pumping period
***If taken, read at end of heavy- pumping period
****If taken in one well in a field, specify which
Well - HUNTERDALE # 5

Total Gallons
During Month

Total Oper.
Days this Month

Daily Average
During Month

100,000
4
25,000.00

Total Gallons
During Quarter

Total Oper.
Days this Quarter

Daily Average
During Quarter

200,000
8
25,000.00

FILE

**COMMONWEALTH OF VIRGINIA
GROUND WATER PUMPAGE AND USE REPORT**

Year 2020
MONTH MAY
Quarter 1 3 4
(Circle One)
County/ City
City of Franklin

State Department of Health and State Water Control Board

Public. Send copy of report to Regional State Water Control Board Office and
Regional State Health Department Office

Industrial. Send copy of report to Regional State Water Control Office

Other. Send copy of report to Regional State Water Control Board Office

Water Source:

Well(s)
 Spring(s)
 Wells and Spring(s)

Name of Waterworks

City of Franklin

Name of Operator Stephen W. Watson

Position/ Title Utility Superintendent

Signature Stephen W. Watson Date 6-2-2020

Owner Same

Address: P. O. Box 179
Franklin, Va. 23851 Phone (757)562-8564

Population Served (Public) 9,000

No. of Connections (Public) 3,500

Operation Permit Number (public) 3620350

Type of use: Public Industrial Other (Specify)

If measurements are for a single-meter field reading, list wells included in field

SWCB No. _____	Owner No. _____	SWCB No. _____	Owner No. _____
SWCB No. _____	Owner No. _____	SWCB No. _____	Owner No. _____
SWCB No. _____	Owner No. _____	SWCB No. _____	Owner No. _____

Meter readings are in Gallons (gallons, 1000's of gallons, cubic feet, etc.)

SWCB No.	Owner No.	# 6 Well
		856,434,000
Last	Months Reading	Water Level****
Date	Meter Reading*	Gal. used
1	523,000	
2	477,000	
3	493,000	
4	563,000	
5	413,000	
6	469,000	
7	456,000	
8	532,000	
9	567,000	
10	389,000	
11	435,000	
12	474,000	
13	593,000	
14	347,000	
15	530,000	

Date	Meter Reading*	Gal. Used	Water Level****
16		495,000	
17		657,000	
18		282,000	
19		560,000	
20		481,000	
21		444,000	
22		491,000	
23		630,000	
24		376,000	
25		439,000	
26		454,000	
27		410,000	
28		480,000	
29		468,000	
30		481,000	
31	871,378,000	535,000	

* Read meter same time each day
** If taken, read at end of non pumping period
***If taken, read at end of heavy- pumping period
****If taken in one well in a field, specify which
Well - PRETLOW

Total Gallons
During Month

Total Oper.
Days this Month

Daily Average
During Month

14,944,000
31
482,064.52

Total Gallons
During Quarter

Total Oper.
Days this Quarter

Daily Average
During Quarter

29,241,000
61
479,360.66

FILE

COMMONWEALTH OF VIRGINIA
GROUND WATER PUMPAGE AND USE REPORT

Year 2020
MONTH MAY
Quarter 1 (2) 3 4
(Circle One)
County/ City
City of Franklin

State Department of Health and State Water Control Board
Public. Send copy of report to Regional State Water Control Board Office and
Regional State Health Department Office
Water Source: X Well(s) Industrial. Send copy of report to Regional State Water Control Office
 Spring(s) Other. Send copy of report to Regional State Water Control Board Office
 Wells and Spring(s)

Name of Waterworks
City of Franklin
Owner Same
Address: P. O. Box 179
Franklin, Va. 23851 Phone (757)562-8564

Name of Operator Stephen W. Watson
Position/ Title Utility Superintendent
Signature [Signature] Date 6-2-2020
Population Served (Public) 9,000
No. of Connections (Public) 3,500
Operation Permit Number (public) 3620350

Type of use: Public X Industrial Other (Specify)
If measurements are for a single-meter field reading, list wells included in field

SWCB No. Owner No. SWCB No. Owner No.
SWCB No. Owner No. SWCB No. Owner No.
SWCB No. Owner No. SWCB No. Owner No.

Meter readings are in Gallons (gallons, 1000's of gallons, cubic feet, etc.)

SWCB No.	Owner No.	# 7 Well
Last	Months Reading	101,694,000
Date	Meter Reading*	Water Level****
1	309,000	
2	395,000	
3	454,000	
4	383,000	
5	497,000	
6	404,000	
7	394,000	
8	365,000	
9	445,000	
10	435,000	
11	369,000	
12	421,000	
13	408,000	
14	447,000	
15	398,000	

Date	Meter Reading*	Gal. Used	Water Level****
16		461,000	
17		393,000	
18		524,000	
19		440,000	
20		391,000	
21		396,000	
22		380,000	
23		444,000	
24		435,000	
25		356,000	
26		437,000	
27		325,000	
28		437,000	
29		546,000	
30		355,000	
31	114,495,000	357,000	

* Read meter same time each day
** If taken, read at end of non pumping period
***If taken, read at end of heavy- pumping period
****If taken in one well in a field, specify which
Well - HUNTERDALE # 7

Total Gallons During Month	12,801,000	Total Gallons During Quarter	25,313,000
Total Oper. Days this Month	31	Total Oper. Days this Quarter	61
Daily Average During Month	412,935.48	Daily Average During Quarter	414,967.21

FILE

FILE

Year: 2020
Month: MAY

**Virginia Department of Health
Office of Drinking Water
Monthly Disinfection Monitoring Report**

PWSID: 3620350

Waterworks: City of Franklin

Monitoring Location: Pretlow Entry Point (EP006)

Required Residual: 0.3 mg/L

Date	Time	Gallons Hypochlorite	Entry Point Residual(mg/L)	Distribution Residual (mg/L)	Chlorine Tank Gals
1	8:02	5.81 gpd	0.94	0.63	225 gals
2	8:46	5.81 gpd	0.86	0.64	
3	8:48	5.81 gpd	0.86	0.62	
4	9:40	5.81 gpd	1.02	0.63	
5	7:59	5.81 gpd	1.10	0.62	
6	7:59	5.81 gpd	1.04	0.62	
7	8:01	5.81 gpd	0.98	0.67	
8	7:50	5.81 gpd	0.91	0.62	
9	12:11	5.81 gpd	0.98	0.62	
10	10:31	5.81 gpd	0.96	0.62	
11	10:17	5.81 gpd	0.93	0.63	
12	7:56	5.81 gpd	1.00	0.58	
13	10:14	5.81 gpd	1.05	0.72	
14	8:07	5.81 gpd	0.96	0.62	
15	7:55	5.81 gpd	1.02	0.64	135/535
16	8:15	5.81 gpd	1.04	0.65	
17	9:29	5.81 gpd	0.99	0.60	
18	7:48	5.81 gpd	1.11	0.50	
19	8:35	5.81 gpd	1.02	0.60	
20	8:05	5.81 gpd	0.91	0.62	
21	7:58	5.81 gpd	0.99	0.63	
22	8:14	5.81 gpd	1.10	0.60	
23	11:13	5.81 gpd	0.96	0.64	
24	10:42	5.81 gpd	1.05	0.61	
25	10:37	5.81 gpd	0.91	0.66	
26	8:09	5.81 gpd	0.93	0.61	
27	7:50	5.81 gpd	1.05	0.61	
28	8:06	5.81 gpd	1.08	0.61	
29	7:56	5.81 gpd	1.03	0.62	
30	8:34	5.81 gpd	1.11	0.62	
31	9:48	5.81 gpd	0.94	0.64	445 gals

Chlorine Compound Used: Sodium Hypochlorite Liquid 12.5 %

** Indicate the dates the chlorine compound was replenished and any operational changes/issues.

FILE

Year: 2020
Month: MAY

**Virginia Department of Health
Office of Drinking Water
Monthly Disinfection Monitoring Report**

PWSID: 3620350

Waterworks: City of Franklin

Monitoring Location: Hunterdale Entry Point (EP007)

Required Residual: 0.3 mg/L

Date	Time	Gallons Hypochlorite	Entry Point Residual(mg/L)	Distribution Residual (mg/L)	Chlorine Tank Gals
1	11:12	3.87 gpd	0.95	0.64	175 gals
2	9:25	3.87 gpd	0.92	0.61	
3	9:25	3.87 gpd	0.98	0.64	
4	10:53	3.87 gpd	0.87	0.68	
5	11:13	3.87 gpd	0.97	0.66	
6	10:44	3.87 gpd	0.94	0.65	
7	9:59	3.87 gpd	0.96	0.66	
8	11:03	3.87 gpd	0.95	0.68	
9	13:15	3.87 gpd	0.90	0.61	
10	11:30	3.87 gpd	0.96	0.66	
11	11:31	3.87 gpd	0.93	0.64	
12	11:12	3.87 gpd	0.94	0.67	
13	11:57	3.87 gpd	0.94	0.67	
14	11:00	3.87 gpd	0.96	0.68	
15	10:48	3.87 gpd	0.77	0.66	100/500
16	9:09	3.87 gpd	1.04	0.67	
17	10:10	3.87 gpd	0.90	0.70	
18	10:03	3.87 gpd	1.00	0.68	
19	10:52	3.87 gpd	0.96	0.68	
20	10:42	3.87 gpd	0.96	0.67	
21	10:26	3.87 gpd	0.95	0.68	
22	10:21	3.87 gpd	1.09	0.63	
23	12:18	3.87 gpd	0.91	0.65	
24	11:40	3.87 gpd	0.93	0.69	
25	11:34	3.87 gpd	0.93	0.61	
26	10:57	3.87 gpd	0.93	0.66	
27	8:28	3.87 gpd	0.94	0.65	
28	10:06	3.87 gpd	0.90	0.56	
29	10:43	3.87 gpd	0.89	0.63	
30	9:05	3.87 gpd	0.90	0.61	
31	11:36	3.87 gpd	0.89	0.45	455 gals

Chlorine Compound Used: Sodium Hypochlorite Liquid 12.5 %

** Indicate the dates the chlorine compound was replenished and any operational changes/issues.