

DEPARTMENTAL REPORTS

NOVEMBER 2019 MONTHLY REPORTS

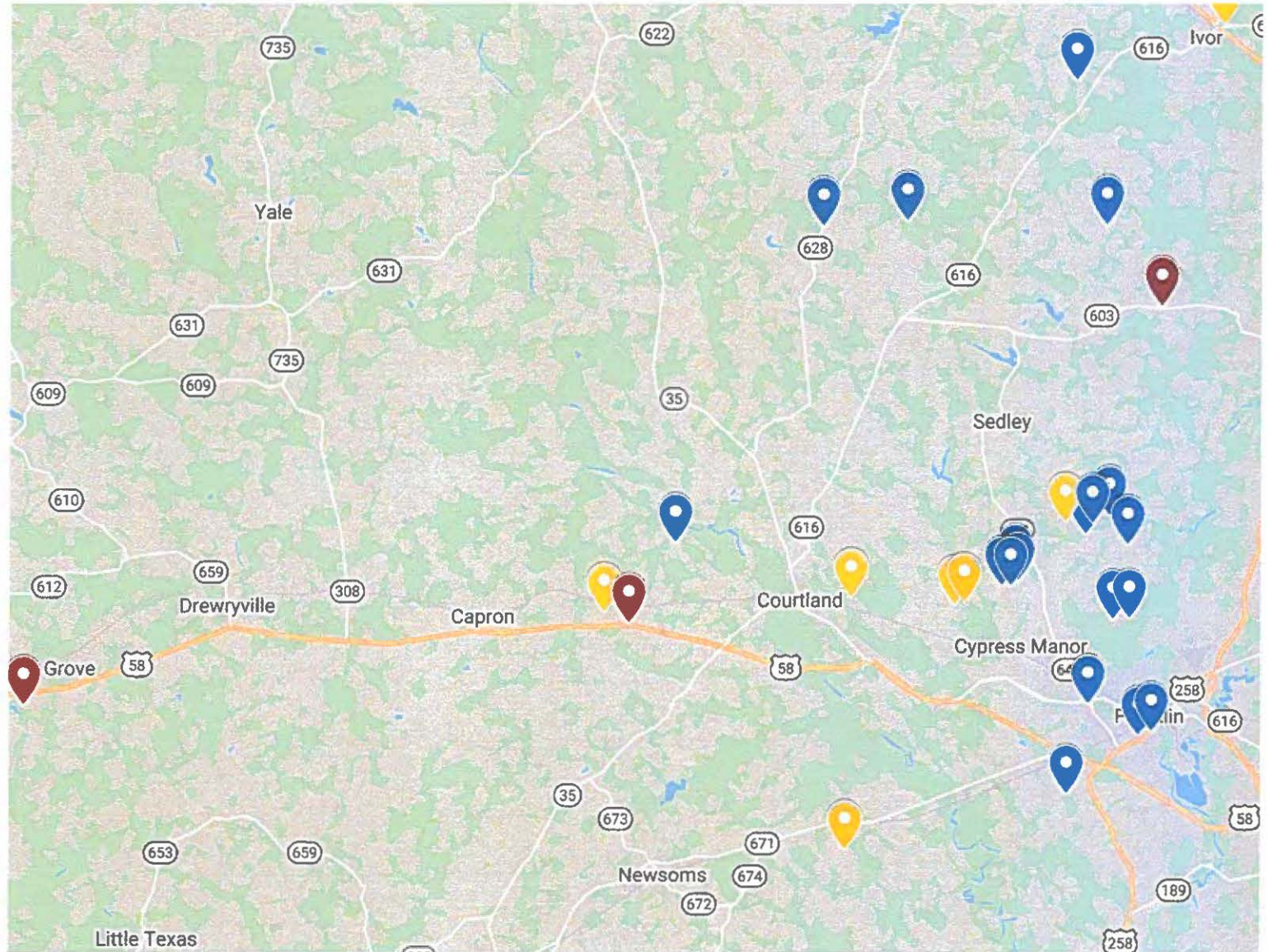
The following monthly reports are attached:

Building Permit Activity Report
Property Maintenance Inspection Report
Zoning Clearances Issued
Environmental Services Report
Delinquent Meals and Lodging Tax
Business License
Parks and Recreation
City Clips
Utility Outage Report
Water System Chlorination Report
Department of Environmental Quality Report
Franklin Municipal Airport

New Single Family Dwellings Under Construction

November 2019

- 📍 27006 Flaggy Run Rd
- 📍 28243 Round Hill Rd
- 📍 425 Bruce St
- 📍 22461 Indian Town Rd
- 📍 36123 Broadwater Rd
- 📍 20304 Harris Rd
- 📍 27077 Dogwood Bend Rd
- 📍 13114 Wakefield Rd
- 📍 200 Landview Ln
- 📍 115 Regency Ln
- 📍 201 Landview Ln
- 📍 21200 Buckhorn Quarter Rd
- 📍 29410 Creekside Lane
- 📍 20278 Harris Rd
- 📍 6996 Hicks Ford Rd
- 📍 32491 Sandy Creek Dr
- 📍 409 S High St
- 📍 21750 Bethel Rd
- 📍 9418 Sadler Rd
- 📍 32529 Pebble Brook Dr
- 📍 28375 Sunbeam Rd
- 📍 34391 Unity Rd
- 📍 22587 Harvest Dr
- 📍 31423 Rolling Hill Road
- 📍 21473 Southampton Pkwy



-  33131 Quaker Rd
 -  11519 Tucker Swamp Rd
 -  33536 Joyners Bridge Rd
 -  21485 Harvest Dr
 -  22573 Harvest Dr
 -  Creekside Lane
-

Map Legend

Blue = Site Built Homes

Yellow = Modular Homes

Red = Manufactured Homes

RESIDENTIAL CONSTRUCTION

NEW SINGLE FAMILY

Owner/Address	Description/Parcel ID	Estimated Value
HAMPTON PARKWAY 2 LLC 24068 SYKES DR #76 23844	MOBILE HOME TP 68-4F	4,000
DOVER, JILL 29448 CREEK SIDE LANE 23837	MODULAR HOUSING TP 61A-2-23	111,500
TOTAL NEW SINGLE FAM CONSTRUCTION:	2	115,500

RESIDENTIAL ADDITIONS

Owner/Address	Description/Parcel ID	Estimated Value
ELEY, GEORGE AND EVANGELINE 37112 SEACOCK CHAPEL ROAD 23898	RESIDENTIAL ADDITION TP 25-15B	15,500
HART, PENNY 26284 MORELAND ST 23837	RESIDENTIAL ADDITION TP 60B 1 2A	47,800
ZIMMERMAN, III, BENJAMIN F. 20231 SOUTHAMPTON PARKWAY	RESIDENTIAL ADDITION TP 73 4A	19,000
MCPHERSON, PHILLIP 15209 IVOR ROAD 23878	RESIDENTIAL ADDITION TP 33 92	49,005
KISER, MATTHEW 34391 UNITY ROAD	RESIDENTIAL ADDITION TP 36-4	1
TOTAL RESIDENTIAL ADDITIONS:	5	131,306

RESIDENTIAL RENOVATIONS

Owner/Address	Description/Parcel ID	Estimated Value
KEE, DAN & BECKY 33373 SEACOCK CHAPEL ROAD 23866	RESIDENTIAL RENOVATIONS TP 23-20B	5,000
CONLEY, PATRICIA 304 WILSON ST 23851	RESIDENTIAL 122-(059)-BLK K-90	6,500
STEVEN WOODS II APARTMENTS LTD 25090 OAK TRAIL	RESIDENTIAL RENOVATIONS TP 60A-13-2	114,048
CIFERS, JAMES 29488 HUNTER POINT ROAD 23851	RESIDENTIAL TP 61A-1-29	21,000
JOHNSON, HERBERT 22211 HARVEST DRIVE 23851	RESIDENTIAL RENOVATIONS 62C-1-76	21,596
MANUS, JAMIE 33508 EDGEHILL DRIVE 23851	RESIDENTIAL TP 63A-3-41	46,200
SONNETT, SKYLER 9276 KELLOS MILL ROAD 23888	RESIDENTIAL TP 13-2-3	10,320

TOTAL RESIDENTIAL RENOVATIONS	7	224,664
--------------------------------------	----------	----------------

TOTAL ALL RESIDENTIAL CONSTRUCTION:	14	471,470
--	-----------	----------------

OTHER BUILDING PERMITS		
Owner/Address	Description/Parcel ID	Estimated Value
BAKER HOME FOR ADULTS (CLARENCE BAKER) 230 BRACEY ST	CHANGE IN USE	1
BAKER ADULT SERVICES LP-VHDA MULTI FAMILY 204 MORTON ST 23851	CHANGE IN USE	1
TOTALS:	2	2

TOTAL # OF BUILDING PERMITS / VALUE:	16	471,472
---	-----------	----------------

CERTIFICATES OF OCCUPANCY		
DATE ISSUED	ADDRESS	TYPE
NO C/O's ISSUED		

TOTAL PERMIT & INSPECTION FEES GENERATED:	9,022.30
TOTAL OTHER REVENUE GENERATED:	1,455.90
STATE SURCHARGE COLLECTED: GENERATED:	145.70
TOTAL REVENUE GENERATED:	10,623.90

OTHER PERMITS ISSUED:				
TYPE	RES	COMM	FEES	VALUE
ELECTRICAL PERMIT	14	5	1,705.00	93,522
MECHANICAL PERMIT	17	2	3,580.00	287,783
PLUMBING PERMIT	9	1	645.00	12,600
ZONING PERMIT	7	3	250.00	1,081
TOTALS:	47	11	6,180.00	394,986

PROJECT CODE RECAP			
PERMITS BY TYPE	# OF PERMITS	EST VALUE	FEES
CHANGE IN USE	2	2	50.00
ELECTRICAL PERMITS	19	93,522	1705.00
MECHANICAL PERMIT	19	287,783	3580.00
MODULAR HOUSING	1	111,500	185.00
MOBILE HOME	1	4,000	95.00
PLUMBING PERMITS	10	12,600	645.00
RESIDENTIAL ADDITION	5	131,306	980.00
RESIDENTIAL REPAIR-BUILDING	4	84,020	670.00
RESIDENTIAL RENOVATIONS	3	140,644	790.00
ZONING CLEARANCE	10	1,081	250.00
TOTALS	74	866,458	8950.00

PERMITS BY AREA		
DESCRIPTION	# OF PERMITS	ESTIMATED VALUE
SOUTHAMPTON COUNTY	55	821,360
FRANKLIN (ALL)	10	23,477
TOTALS	65	844,837

INSPECTIONS BY TYPE			
PERMIT TYPE	# OF INSPECTIONS	RES	COMM
BUILDING PERMIT	122	101	21
ELECTRICAL PERMIT	94	64	30
GAS PERMIT	1	1	0
EROSION CONTROL PERMIT	20	1	19
MECHANICAL PERMIT	45	39	6
PLUMBING PERMIT	37	34	3
SIGN PERMIT	1	0	1
ZONING PERMIT	3	3	0
TOTALS	323	243	80
CODE ENFORCEMENT	50		
TOTALS	373		

DATE INSP	RECORD/INSP	INSP TYPE	RESULTS	INSPECTOR	OWNER PROPERTY ADDRESS
11/01/2019	X-006107-002	PM06	V	WS	geraldine h hancock 339 north college dr
High Grass High Grass WEEDS AND GRASS AROUND LIGHT POLE FOR PARKING LOT/ SENDING LETTER 70190160 0001 1602 8231 SENDING TO CONTRACTOR TO BE CUT					
11/01/2019	X-006125-001	PM10	V	WS	FRC GENESIS FUNDSUB IV LLC 1396 ARMORY DR/APPLEBEES
City Ordinance Enforcement REPLACE LANDSCAPING AS PER PLANS & SPECS SENDING CERT LETTER 7019016000116028262 2ND NOTICE NOV 7019 0160 0001 1602 8576					
11/01/2019	X-006126-001	PM11	A	LG	City OF Franklin VA Franklin VA
Other/Misc. PRO ACTIVE INSPECTIONS INCLUDING HOME VISITS ,DOOR HANGERS , PROPERTY MAINTENANCE FLIER CIRCULATION , AND FOLLOW UPS .					
11/01/2019	X-006130-001	B025	A	P/G	Newsoms/Boykins
EROSION & SEDIMENT Final Landscaping Inspection Approved					
11/04/2019	X-006127-001	PM10	V	WS	DQ FRANKLIN LLC 1418 ARMORY DR./DQ
City Ordinance Enforcement LANDSCAPING/SENDING LETTER 7019 0160 0001 1602 8279					
11/04/2019	X-006128-001	OFFC	A	LG	City Of Franklin Franklin VA.
MISCELLANEOUS PRO ACTIVE PROPERTY MAINTENANCE INSPECTIONS AND FOLLOW UPS					
11/05/2019	X-006129-001	PM11	A	WS	BEALE, LELAND III 18231 BLACK CREEK ROAD 2385
Other/Misc. COMPLAINT RECEIVED OF SOMEONE OCCUPYING CAMPER TRAILER BEHIND STORE. could not see any sign of camper being occupied, called the owner Bobby Goodrich he told me just being stored at site which is his construction office and workshop, moved it from his house to free up space in his yard.					
11/05/2019	X-006131-001	Z006	V	WS	south & progress right of way south and progress
SIGNS advertisement sign on rightof way					
11/05/2019	X-006132-001	Z006	V	WS	lee and north high lee and north high st.
SIGNS advertisement sign on right of way					
11/05/2019	X-006133-001	PM11	A	LG	city of franklin va
Other/Misc. PRO-ACTIVE PROPERTY MAINTENANCE INSPECTIONS INCLUDING VISITS , DOOR HANGERS AND FLYER CIRCULATION. VARIOUS CUSTOMER CONSULTATIONS.					
11/05/2019	X-006134-001	PM10	V	WS	FAMILY DOLLAR STORES OF VA INC 1179 ARMORY DR
City Ordinance Enforcement LANDSCAPE MAINTENANCE SENDING LETTER 7019 0160 0001 1602 8286					
11/05/2019	X-006137-001	PM10	V	WS	O'REILLY AUTOMOTIVE STORES INC 1169 armory dr
City Ordinance Enforcement LANDSCAPING SENDING LETTER 7019 0160 0001 1602 8293					
11/06/2019	X-006118-001	ZC	A	DB	599 INVESTMENTS LLC 599 WEST SECOND AVENUE
Zoning Clearance Inspection to have a home occupation - Catering Business					
11/06/2019	X-006135-001	B025	A	BG	Creekside
EROSION & SEDIMENT Erosion control matting added along ditch. Some seeding along front of property. No erosion as of yet where a silt fence will be required.					
11/06/2019	X-006136-001	B025	A	P/G	Newsoms/Boykins
EROSION & SEDIMENT Contractors continue to seed, add soil, and mat areas with insufficient grass growth in A3 and A4. Contractor moving over to E4. Will be adding flexamat to B3.					

DATE INSP	RECORD/INSP	INSP TYPE	RESULTS	INSPECTOR	OWNER PROPERTY ADDRESS
Remarks for X-006136-001 continued...					
11/07/2019	X-006138-001	P009	A	LG	City of Franklin VA
OTHER distribute Grant flyers to 43 address					
11/07/2019	X-006139-001	B022	V	WS	PARK N SHOP 8 LLC 301 E. 2ND PARK N SHOP
INVESTIGATION WORK WITHOUT PERMIT / ROOF TOP MECHANICAL UNIT INSTALLED					
11/12/2019	X-006140-001	PM11	C	LG	City of Franklin
Other/Misc. Pro active inspections including follow-ups , IOV , Trash & debris					
11/12/2019	X-006040-003	PM02	A	WS	SOUTHLAND PROPERTIES 1394 ARMORY DR.
Main Building Property Maint Main Building Property Maint Main Building Property Maint CHIPPING & PEELING PAINT ON WOOD TRIM ,ROOF ALSO CHIPPING & PEELING, POT HOLES IN PARKING LOT. ALSO ROOF PANEL MISSING. SENDING LETTER ----- SPOKE WITH INGRID CLARK REP. FOR PIZZA HUT, SHE HAS REPAIRED POT HOLES AND IS REPLACING MISSING ROOF TILE ,ASKED FOR MORE TIME ON OTHER ITEMS BECAUSE FRANKLIN, SOUTH HILL AND SUFFOLK LOCATIONS ARE TO BE COMPLETELY REMODELED OR COMPLETE REBUILD IN 2020.GAVE CONDITIONAL APPROVAL TO HOLD OFF ON OTHER ITEMS BASED ON REPLACEMENT OR REMODEL OF BUILDING IN 2020					
11/12/2019	X-006142-001	B022	V	WS	PARK N SHOP8 8 LLC 301 east 2ND PARKNSHOP
INVESTIGATION WORK WITHOUT PERMIT					
11/12/2019	X-006143-001	Z009	V	DB	CAMP, W.M., JR. 403 NORTH MAIN ST
OTHER INSPECTION BEFORE OPENING. W/DO FOLLOW UP INSPECTION ON 11/14/2019 BEFORE ISSUING A CO					
11/12/2019	X-006144-001	ZC	V	WS	park n shop 8 llc 301 east 2nd
Zoning Clearance no zoning permit for shed					
11/12/2019	X-006146-001	B025	A	BG	Boykins/Newsoms
EROSION & SEDIMENT Matted A3, still need to mat A4. Cattlegate installed in E1 for property owner. Area where B2 silt fence removed has sufficient grass growth.					
11/13/2019	X-006141-001	PM01	V	PS	JOHNSON, DANIEL K AND CARRIE M 205 CYPRESS AVE 2385
In-Operative Vehicle left IOV FLYER					
11/13/2019	X-006145-001	PM10	C	LG	city of Franklin
City Ordinance Enforcement PRO-ACTIVE INSPECTION INCLUDING FOLLOW-UPS ON TRASH AND CARS					
11/14/2019	X-005885-003	PM06	A	WS	NORFOLK SOUTHERN RAILROAD
High Grass High Grass High Grass HIGH GRASS /WEEDS FROM DELAWARE RD. THRU CITY TO EAST ST. NORFOLK SOUTHERN RAILROAD ALL CROSSINGS HAVE BEEN CUT THRU CITY LIMITS CLOSE TICKET					
11/14/2019	X-005886-003	PM06	A	WS	KNIGHTS INN 1660 armory dr.
High Grass High Grass High Grass HIGH GRASS ALONG FENCE AT POOL/ SPOKE WITH OWNER , HE SAID HE WOULD TAKE CARE OF IT. spoke with Bobby and gave him copy of site plan of property showing ditch to be maintained by motel. ditch is not part of city property. he asked to give him 1 month to get ditch cleared CLOSE TICKET DITCH CLEARED DITCH HAS BEEN COMPLETED CLOSE TICKET					
11/14/2019	X-006143-002	Z009	A	DB	CAMP, W.M., JR. 403 NORTH MAIN ST
OTHER OTHER INSPECTION BEFORE OPENING. W/DO FOLLOW UP INSPECTION ON 11/14/2019 BEFORE ISSUING A CO.					

11/14/2019 - WILL ISSUE CO

DATE INSP	RECORD/INSP	INSP TYPE	RESULTS	INSPECTOR	OWNER PROPERTY ADDRESS
Remarks for X-006143-002 continued...					
11/14/2019	X-006080-001	PM09	A	WS	PRASOM REALTY GROUP/ DOLLAR 1437 ARMORY DR.
Zoning Ordinance Enforcement SEC. 18.5 DESIGN AND STANDARDS/SEC. 25.2 LANDSCAPE MAINTENANCE ----- SEVERAL TREES, SHRUBS AND PLANTS MISSING AS PER SITE PLAN SPECS. LANDSCAPE COMPLETE/CLOSE TICKET					
11/14/2019	X-005932-002	PM07	A	B/S	PARK N SHOP 301 SECOND AVE
Trash and Debris Trash and Debris FOLLOWED UP ON HIGH GRASS/TRASH. HIGH GRASS AND TRASH ADDRESSED AND CLEANED UP. UPON INSPECTION FOUND NEW SHED ON LOT,NO ZONING PERMIT APPLIED FOR. ALSO SIGN ON LIGHT POLE TRASH AND DEBRI CLEANED UP					
11/15/2019	X-006147-001	PM06	V	PS	HERRING, TAYLOR A AND SABRINA A 14302 TUCKER SWAMP ROAD 2389
High Grass TRASH/DEBRIS/JUNK					
Send citation. Pictures on file					
11/15/2019	X-006150-001	Z009	V	DB	Jaibhole LLC 101 NORTH COLLEGE DR
OTHER shed - no zoning clearance on record - sent letter out.					
11/18/2019	X-006151-001	PM11	C	LG	City of Franklin
Other/Misc. PRO-ACTIVE PROPERTY MAINTANANCE INSPECTIONS MULTIBLE INSPECTIONS INCLUDING VISITS, DOOR HANGERS , AND FOLLOW UPS					
11/18/2019	X-006107-003	PM06	A	WS	geraldine h hancock 339 north college dr
High Grass High Grass High Grass WEEDS AND GRASS AROUND LIGHT POLE FOR PARKING LOT/ SENDING LETTER 70190160 0001 1602 8231 SENDING TO CONTRACTOR TO BE CUT THERE PORTION CUT SENDING LETTER TO WINN DIXIE FOR REMAINING AREA					
11/19/2019	X-006153-001	PM11	A	LG	City of Franklin
Other/Misc. PRO-ACTIVE PROPERTY MAINTANACE INSPECTIONS , MULTIBLE RESIDENTIAL INSPECTIONS INCLUDING BUT NOT LIMITED VEHICLES AND T&D					
11/19/2019	X-006154-001		V		JAI B HOLE LLC 101 NORTH COLLEGE/SUNOCO
City Ordinance Enforcement LANDSCAPING SENDING LETTER 7019 0160 0001 1602 8354					
11/19/2019	X-006155-001	PM10	V	WS	S B APPLEBY III Familytrust & 1031 ARMORY/RITEAID
City Ordinance Enforcement LANDSCAPE ORD. SENDING LETTER 7019 0160 0001 1602 8361					
11/19/2019	X-006156-001	PM10	V	WS	WOLVERINE PROPERTY CO 100 S. COLLEGE/WALGREEN
City Ordinance Enforcement LANDSCAPE ORD. LETTER#7019 0160 0001 1602 8375					
11/19/2019	X-006187-001	PM10	V	WS	JAI B HOLE sunoco
City Ordinance Enforcement LANDSCAPING					
11/20/2019	X-006157-001	PM10	V	WS	LOVE'S TRAVEL STOPS 2307 SOUTH ST/LOVES
City Ordinance Enforcement LANDSCAPE ORD. LETTER #7019 0160 0001 1602 8385					
11/21/2019	X-006160-001	PM11	A	LG	City of Franklin
Other/Misc. Mutible Pro-active Code Enforcment Inspections					
11/21/2019	X-005968-003	PM01	A	WS	QUINTON A & MICHELLE BUCHANAN 312 CLAY ST
In-Operative Vehicle In-Operative Vehicle IOV'S ON SITE IN BACK AT ALLEY WAY. SENDING COURTESY LETTER TWO OF THE 3 VEHICLES PLATES ARE NOW CURRENT, ONE HAS NO TAGS, WILL CHECK BACK 10/19/19, 60 DAYS THEN WILL HAVE IT					

DATE INSP	RECORD/INSP	INSP TYPE	RESULTS	INSPECTOR	OWNER PROPERTY ADDRESS
Remarks for X-005968-003 continued...					
TOWED ALL 3 VEHICLES HAVE BEEN MOVED //CLOSE TICKET					
11/22/2019	X-006158-001	PM02	V	DB	MASON, LUCY L. URQUHART & 410 PINE STREET 2385
Main Building Property Maint HOUSE FALLING DOWN; BUSHES OVER-GROWN.					
HAS TRASH AND DEBRIS AND IOV. SOME PROPERTY MAINTENANCE - BROKEN WINDOWS, CHIP AND PEELED PAINT, DILAPIDATED STEPS.					
11/22/2019	X-006159-001	PM09	V	LG	Monroe Road
Zoning Ordinance Enforcement Complaint of Campers on farm land , no one appeared to be living in the campers , possibly being stored there , could not access property do to locked gate					
11/22/2019	X-006162-001	PM10	V	WS	INSPIRE COMMERCIAL LLC 1459 ARMORY/ FARM FRESH
City Ordinance Enforcement LANDSCAPING SENDING LETTER 7019 0160 001 1602 8408					
11/22/2019	X-006164-001	PM10	V	WS	TRACTOR SUPPLY CO 1465 ARMORY TRACTORSUPP
City Ordinance Enforcement LANDSCAPE LETTER #7019 0160 0001 1602 8415					
11/25/2019	X-006163-001	PM01	V	LG	247 Woodland Drive
In-Operative Vehicle 1) several vehicles in drive way with expired tags 2) spoke with home owner and he said they would be removed 3) the vehcles will be in violation after they have been there 60 days (1/26/2020)					
11/26/2019	X-006150-002	Z009	V	DB	Jaibhole LLC 101 NORTH COLLEGE DR
OTHER OTHER shed - no zoning clearance on record - sent letter out. f/u 11/25/2019					
Spoke with Manager - will submit zoning application with site plan on Monday, Dec. 2, 2019.					
11/26/2019	X-006165-001	PM11	V	DB	RODNEY BLAND 710 CLAY STREET
Other/Misc. INSTALLING HVAC MECH - NO PERMIT LISTED - POSTED STOP WORKORDER.					
11/26/2019	X-006166-001	B025	A	BG	Newsoms
EROSION & SEDIMENT Riprap flumes in Pod C have been removed and replaced with new geotextile and new riprap. Seeding and matting around the area worked.					
TOTAL # of INSPECTIONS: 50					

Franklin-Southampton
 PERMITS FINALED FROM: 11/01/2019 TO 11/30/2019
 ALL PERMITS FOR FRANKLIN (ALL)

Printed: 1/07/2020 1:31 pm

Page 1 of 2

Dt Finaled	Permit #	Address Map #	Description	Job Value
11/05/2019	E-18-000709	680 -211 OAK STREET TP 138-(090)-41B	ELECTRICAL REPAIRS	1
11/05/2019	E-18-000713	680 -207 OAK STREET TP 138-(090)-41B	ELECTRICAL REPAIRS	1
11/05/2019	E-18-000717	680 -205 OAK STREET TP 138-(090)-41B	ELECTRICAL REPAIRS	1
11/05/2019	E-18-000719	680 -201 OAK STREET TP 138-(090)-41B	ELECTRICAL REPAIRS	1
11/05/2019	E-18-000721	680 -202 OAK STREET TP 138-(090)-41B	ELECTRICAL REPAIRS	1
11/05/2019	E-18-000723	680 -204 OAK STREET TP 138-(090)-41B	ELECTRICAL REPAIRS	1
11/05/2019	E-18-000725	680 -206 OAK STREET TP 138-(090)-41B	ELECTRICAL REPAIRS	1
11/05/2019	E-18-000729	680 -210 OAK STREET TP 138-(090)-41B	ELECTRICAL REPAIRS	1
11/08/2019	B-18-000885	101 CARRIE DRIVE 23851 073-(103)-115	DEMOLITION OF 20' X 10' SHED	800
11/06/2019	E-18-000947	680 107 OAK STREET TP 138-(090)-41B	ELECTRICAL REPAIRS	1
11/06/2019	E-18-000948	680 - 108 OAK STREET TP 138-90-41B	ELECTRICAL REPAIRS	1
11/06/2019	E-18-000949	680 - 109 OAK STREET 138-90-41B	ELECTRICAL REPAIRS	1
11/06/2019	E-18-000950	680 - 110 OAK STREET TP 138-90-41B	ELECTRICAL REPAIRS	1
11/06/2019	E-18-000952	680 - 112 OAK ST TP 138-(090)-41B	ELECTRICAL REPAIRS	1
11/06/2019	E-18-000953	680 - 113 OAK STREET TP 138-90-41B	ELECTRICAL REPAIRS	1
11/06/2019	E-18-000954	680 -114 OAK ST TP 138-(090)-41B	ELECTRICAL REPAIRS	1
11/06/2019	E-18-000955	680 -115 OAK STREET TP 138-(090)-41B	ELECTRICAL REPAIRS	1
11/06/2019	E-18-000956	680 -116 OAK ST TP 138-(090)-41B	ELECTRICAL REPAIRS	1
11/06/2019	E-18-000957	680 -117 OAK STREET TP 138-(090)-41B	ELECTRICAL REPAIRS	1
11/12/2019	S-18-001166	100 FAIRVIEW DRIVE 23851 Not in record	SIGN INSTALLATION	1,250
11/14/2019	B-19-000386	113 REGENCY LANE 23851 103-(209)-33	CONSTRUCT A 2,128 SQUARE	100,000
11/07/2019	B-19-000412	208 KINGS LANE 23851 78A - (2) -55	CONSTRUCT A 2,738 SQUARE	100,000
11/14/2019	P-19-000533	113 REGENCY LANE 23851 103-(209)-33	PLUMBING INSTALLATION	3,000
11/07/2019	E-19-000571	208 KINGS LANE 23851 78A - (2) -55	ELECTRICAL INSTALLATION	3,000
11/07/2019	P-19-000572	208 KINGS LANE 23851 78A - (2) -55	PLUMBING INSTALLATION	3,000
11/07/2019	M-19-000573	208 KINGS LANE 23851 78A - (2) -55	MECHANICAL INSTALLATION	6,000

PERMITS ISSUED FROM: 11/01/2019 TO 11/30/2019

Permit#/ Contractor	Dt Issued	Property Address Owner Name	Description Parcel ID#	Fee	Job Value
11/07/2019	M-19-000720	208 KINGS LANE 23851 78A - (2) -55	MECHANICAL INSTALLATION		850
11/14/2019	E-19-000749	113 REGENCY LANE TP 103-(209)-33	ELECTRICAL INSTALLATION		4,500
11/14/2019	M-19-000750	113 REGENCY LANE 103-(209)-33	MECHANICAL INSTALLATION		4,500
11/08/2019	E-19-000961	121 HUNTERDALE ROAD 23851 TP 087-(004)75	ELECTRICAL UPGRADE		1,800
11/12/2019	E-19-000975	214 HOLLY ST TP 122-(065)-BLK 1-7	ELECTRICAL INSTALLATION		500
11/22/2019	E-19-001053	108 HOLLY COVE ST 23851 Not in record	ELECTRICAL REPLACEMENT		1,650
11/18/2019	B-19-001076	1205 SOUTH ST 23851 TP 138-(090)-19	REMOVE/REPLACE SHINGLES ON		9,000
11/08/2019	M-19-001094	108 LAKEVIEW ROAD 23851 TP 38-(131)-17A, 18A	MECHANICAL REPLACEMENT		10,000
11/15/2019	E-19-001099	1201 ARMORY DR Not in record	ELECTRICAL INSTALLATION		2,500
11/15/2019	M-19-001114	1013 CLAY STREET 23851 TP 88-32-16A, 17	MECHANICAL REPAIR		800
11/22/2019	E-19-001142	1220 1222 VIRGINIA ST 23851 Not in record	TEMPORARY SERVICE POLE		100
11/21/2019	P-19-001143	405 WILSON ST 23851 Not in record	PLUMBING REPAIRS		800

TOTAL # OF PERMITS: 38 TOTAL VALUE: 254,068

Franklin-Southampton
PERMITS FINALED FROM: 11/01/2019 TO 11/30/2019
ALL PERMITS FOR SOUTHAMPTON COUNTY

Printed: 1/07/2020 12:06 pm

Page 1 of 2

Dt Finaled	Permit #	Address Map #	Description	Job Value
11/05/2019	B-18-000169	21710 BETHEL ROAD 23851 62-47G	CONSTRUCT A 24' X 28' GARAGE	30,000
11/19/2019	B-18-000534	19041 LAKESIDE DRIVE 23851 46A-1-20	CONSTRUCT AND REPLACE	16,000
11/26/2019	B-18-000662	30277 LITTLE TEXAS ROAD 23828 96-13	CONSTRUCT A 8,700 SQUARE	977,000
11/26/2019	P-18-000922	30277 LITTLE TEXAS ROAD 23828 96-13	PLUMBING INSTALLATION	6,000
11/26/2019	E-18-000974	30277 LITTLE TEXAS ROAD 23828 96-13	ELECTRICAL INSTALLATION	9,650
11/25/2019	B-18-001071	23201 MAIN STREET 23837 75C-1-H-1	DEMOLISH AND REMOVAL OF	5,000
11/26/2019	E-18-001096	28243 ROUND HILL ROAD 23878 21-41C	ELECTRICAL INSTALLATION	100
11/07/2019	B-18-001164	27182 FLAGGY RUN ROAD 23837 60-59-2	REPAIR FOUNDATION USING	2,150
11/26/2019	M-19-000032	30277 LITTLE TEXAS ROAD TP 96-13	MECHANICAL INSTALLATION	55,200
11/21/2019	L-19-000114	30134 GENERAL THOMAS HWY 23851 TP 92-8	LAND DISTURBANCE	1
11/19/2019	Z-19-000224	30333 MAPLE AVENUE 23878 47A2-1-118	ZONING CLEARANCE	1
11/26/2019	E-19-000235	30277 LITTLE TEXAS ROAD 23828 96-13	ELECTRICAL INSTALLATION	2,500
11/27/2019	B-19-000246	30400 SYCAMORE AVE 23878 TP 47A2	REPAIRS TO DWELLING IAW	35,000
11/27/2019	P-19-000247	30400 SYCAMORE AVE TP 47A2	PLUMBING REPAIRS	10,000
11/20/2019	B-19-000278	17494 JOHNSONS MILL ROAD 23878 47A2-1-34	STABILIZING EXISTING PORTION	3,000
11/20/2019	B-19-000299	25062 A OAK TRAIL 23837 TP 60A-13-2	RENOVATIONS TO DWELLING	1
11/13/2019	L-19-000306	26470 BLACKHEAD SIGNPOST ROAD TP 89-6	LAND DISTURB	1
11/20/2019	B-19-000312	25070 D OAK TRAIL 23837 TP 60A-13-2	RENOVATIONS TO DWELLING	1
11/20/2019	B-19-000313	25072 A OAK TRAIL 23837 TP 60A-13-2	RENOVATIONS TO DWELLING	1
11/20/2019	B-19-000342	23201 MAIN STREET 23837 75-38 & 38A	CONSTRUCT A 1025' NEW OFFICE	112,664
11/20/2019	P-19-000370	23201 MAIN STREET 23837 75-38 & 38A	PLUMBING INSTALLATION	5,500
11/18/2019	Z-19-000438	1378 SOUTHAMPTON PARKWAY 23847 65-1B	ZONING CLEARANCE	1
11/21/2019	B-19-000531	32499 FORKS OF THE RIVER ROAD 23851 118-40	CONSTRUCTION OF A NEW 2550	245,000
11/20/2019	E-19-000580	20278 HARRIS ROAD 23851 63-2B	ELECTRICAL INSTALLATION	3,000
11/25/2019	Z-19-000616	22146 SCOTTSWOOD DRIVE 62-47B	ZONING APPROVAL	1
11/20/2019	M-19-000668	23201 MAIN STREET 23837 75-38 & 38A	MECHANICAL INSTALLATION	6,500

PERMITS ISSUED FROM: 11/01/2019 TO 11/30/2019

Permit#/ Contractor	Dt Issued	Property Address Owner Name	Description Parcel ID#	Fee	Job Value
11/20/2019	E-19-000694	23201 MAIN STREET 23837 75-38 & 38A	ELECTRICAL INSTALLATION		5,000
11/26/2019	E-19-000759	13081 CORINTH ROAD 23866 TP 23 25	ELECTRICAL INSTALLATION		8,500
11/26/2019	B-19-000810	17492 NEW TOWN DRIVE 23829 57-19B	ADD 14 X24 GARAGE TO AN		15,000
Square Footage: Garage: 336					
11/15/2019	P-19-000857	32499 FORKS OF THE RIVER ROAD TP 118-40	PLUMBING INSTALLATION		6,000
11/15/2019	M-19-000859	32499 FORKS OF THE RIVER ROAD 118-40	MECHANICAL INSTALLATION		9,000
11/05/2019	E-19-000861	12033 DOLES ROAD 23898 TP 24-2-6	ELECTRICAL INSTALLATION		2,500
11/27/2019	B-19-000862	38530 WARRIQUE ROAD 23866 TP 8 15C	ENCAPSULATION OF		10,000
11/06/2019	Z-19-000875	32425 TWIN POND DR TP 35 18E	ZONING APPROVAL		1
11/08/2019	E-19-000928	15151 BROAD ST TP 111A-1-1515	ELECTRICAL INSTALLATION		2,000
11/14/2019	P-19-000929	15151 BROAD ST TP 111A-1-1515	PLUMBING INSTALLATION		2,000
11/08/2019	M-19-000930	15151 BROAD ST TP 111A-1-1515	MECHANICAL INSTALLATION		2,000
11/13/2019	B-19-000995	30432 CAMP PARKWAY 23837 TP 77-34C	RE-CONSTRUCT 1344 SQUARE		40,000
11/15/2019	B-19-001032	3684 CRUMPLER ROAD 23888 TP 2 9A	ALTERATION TO STABILIZE		18,000
11/15/2019	B-19-001036	24223 BRYANT'S CHURCH ROAD 23829 TP 73 11 4	INSTALL SEVENTEEN (17) ROOF		22,725
11/15/2019	E-19-001037	24223 BRYANT'S CHURCH ROAD TP 73 11 4	ELECTRICAL INSTALLATION		10,908
11/08/2019	M-19-001048	31121 CARDINAL AVE 23851 TP 77B 1 48	MECHANICAL CLOSURE		725
11/13/2019	E-19-001050	30432 CAMP PARKWAY 23837 TP 77 34C	ELECTRICAL INSTALLATION		2,700
11/18/2019	M-19-001067	32499 FORKS OF THE RIVER ROAD TP 118-40	MECHANICAL INSTALLATION		300
11/06/2019	B-19-001073	23364 INDIAN WOODS TR 23837 TP 59 37	DEMOLISH AND REMOVE		4,000
11/14/2019	E-19-001100	30521 GENERAL THOMAS HWY 23851 TP 92 9E	ELECTRICAL INSTALLATION		2,775
11/06/2019	Z-19-001105	37112 SEACOCK CHAPEL ROAD TP 25-15B	ZONING APPROVAL		1
11/22/2019	M-19-001138	23058 SHANDS DR 23837 TP 60C 1 18A, 18B	MECHANICAL INSTALLATION		11,000
11/21/2019	E-19-001145	26470 BLACKHEAD SIGN POST ROAD TP 89-6	ELECTRICAL INSTALLATION		700
11/27/2019	P-19-001163	10161 WHITEHEAD RD 23828 TP 96-12A	PLUMBING INSTALLATION		1,500

TOTAL # OF PERMITS: 50 TOTAL VALUE: 1,701,607

Project Status Report



Environmental Services Division
November 2019

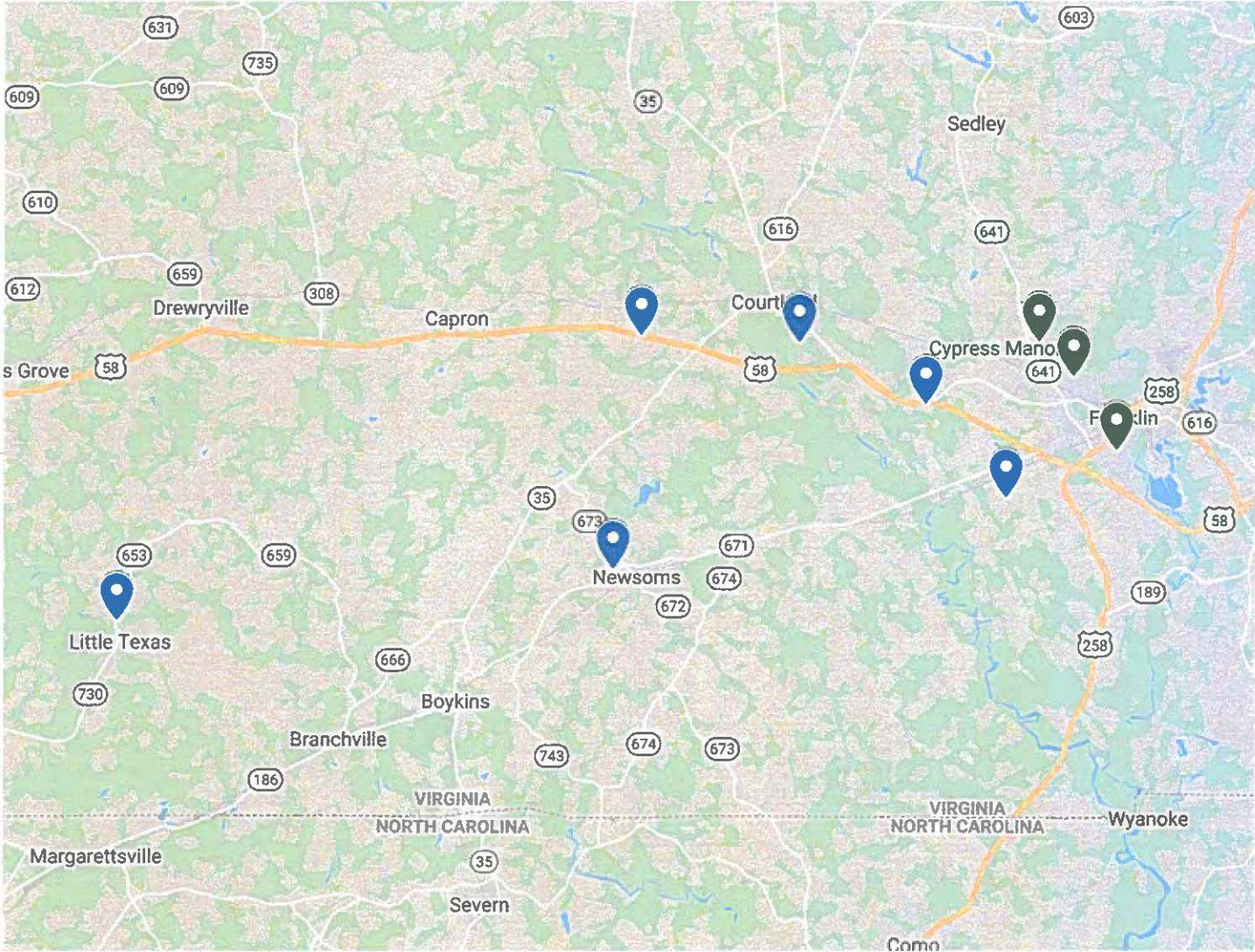
■ : City of Franklin

■ : Southampton County

Active Construction Projects

November 2019

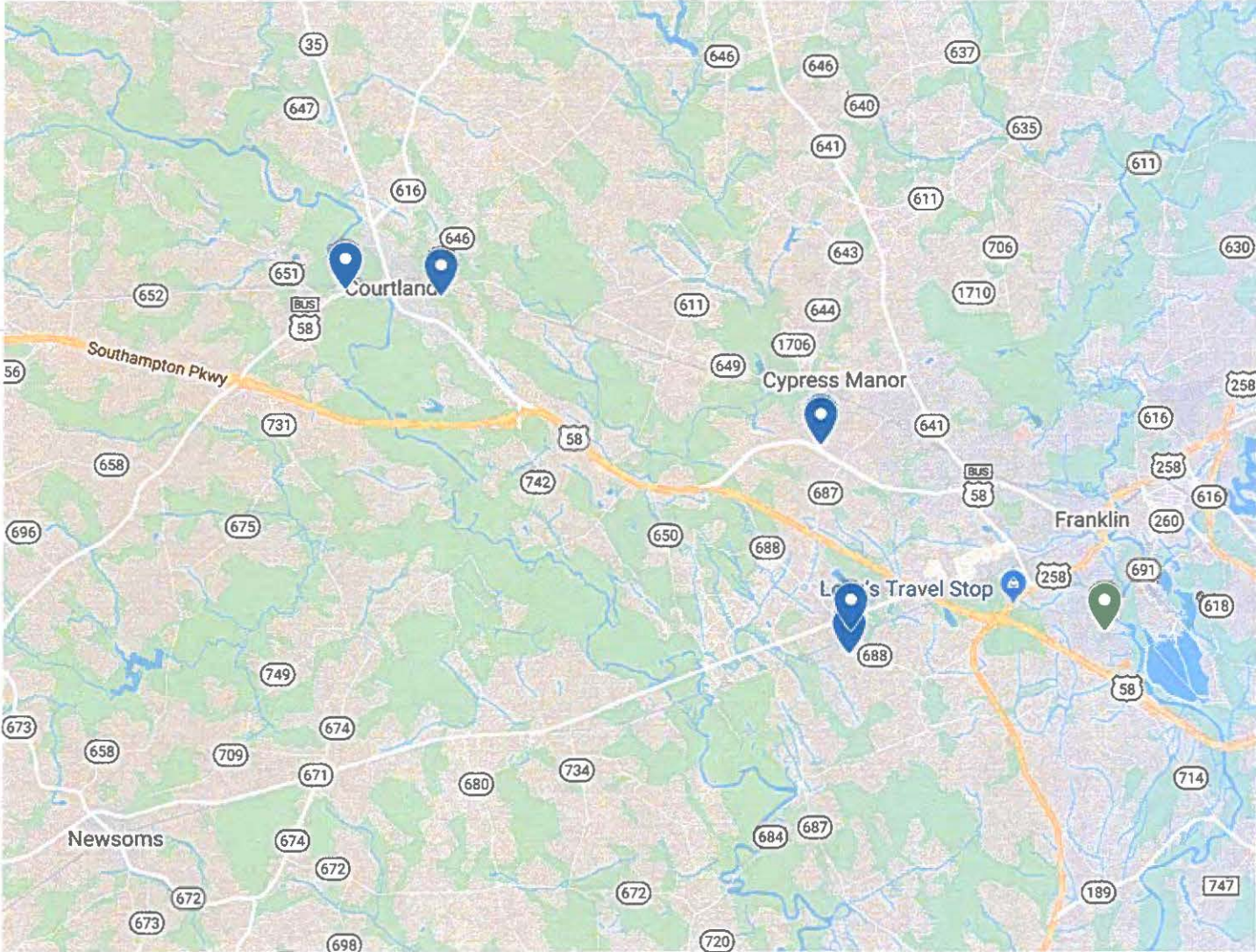
- Rock Church
- Rising Star Baptist Church
- SA Gym Addition
- Belmont Peanuts
- Enviva Expansion
- Newsoms Storage
- Hayden Village
- Verizon Cell Tower
- Storage Solutions



Current Plan Review/On Hold/Upcoming Projects

November 2019

- 📍 PRTI Tire Recycling
- 📍 Birdsong Peanuts
- 📍 Hancock Peanut Demolition
- 📍 Repair Tech
- 📍 Camp Pkwy Commerce Ctr
- 📍 Flaggy Run Solar



PROJECT STATUS REPORT: Franklin - Southampton County (Environmental Services Division)

REPORTING MONTH: NOVEMBER 2019

CUP/Site Plan Reviewed Date	Project Title	Project Address	Owner/Applicant Name	Site Plan under Review	Bldg Permit Issued	LD Permit Issued	Total Disturbed Acreage	Design/Inspection Comments
CITY OF FRANKLIN:								
8/25/2017	Rock Church - Gymnasium Bldg	130 Lakeview Road	Rock Church/Kimley Horn	Complete	Yes	Yes	1.03	ESD approved site plan 8/25/2017 and issued Land Disturbing Permit on 9/20/2017. Crowder and White Contractor continuing with site work. Prepared pad foundation. Bldg plans approved-contractor foundation and framing work completed. Interior construction underway. Performing E & S Control Inspections as required. Site work is 80% complete
11/29/2017	Hayden School (Site design)	Franklin, Virginia	Hoggard-Eure Associates	Complete	Yes	Yes	1.97	plan design with Community Development Staff on 11/29/2017. Received site plans and drainage computations and site plan review application on December 8, 2017. Performed first site plan review on 12/29/2017. Project review meeting with CD and Public Works Depts on 2/27/2018. Recieved revised site plans on June 1, 2018. Recieved fourth site plan review on 7/19/2018. Developer continued with site redesign on 10/11/2018 for budget purposes. Revisions underway on complete construction phasing plan to secure the Temporary CO. Contacted Luna Development Services early February 2019 and stated they will commence with site work in 30 days. Developer is in process of obtaining surety bond and land disturbance permit. Installation of Stormwater BMP, concrete dumpster pad and drainage system is complete. Commenced with asphalt paving of parking lot in December 2019. Released Surety bonds in December 2019. Continuing with interior construction work.

PROJECT STATUS REPORT: Franklin - Southampton County (Environmental Services Division)

REPORTING MONTH: NOVEMBER 2019

3/11/2019	Verizon Cell Tower	Franklin, Virginia	Clark Nexen Engineers	Complete	Yes	Yes	0.65	Received site plans, plan review application w/fees and stormwater management report. Completed the first site plan review on 3/28/2019. Developer progressing with plan preparation - Temp construction easement on plans. Contractor installed the construction access road in September and Foundation contractor completed the footing in late September/early October. Cell tower construction complete in October and perimeter security fencing in November 2019. Site work is 90% complete. Contractor is preparing to finalize sitework as per field meetings with Community Development -ESD Staff.
SOUTHAMPTON COUNTY:								
4/25/2018	Mini Self Storage Building	Newsoms, Virginia	S.V. Camp, L.S.	Complete	Yes	Yes	0.8	Proposed Mini Self Storage Building. Received site plans on April 25, 2018 and returned First submittal review comments on May 9, 2018. Received second submittal plan set on 6/8/2018 for review. Complete site plan review. Awaiting surety bond and LD Permit application. Issued the LD permit on 9/27/2018. Minor construction work performed to remove topsoil. Construction underway with Storage units at 90 percent complete and preparing for perimeter gravel access area.
10/1/2018	Chip Transit Parking Lot Expansion	Courtland, Virginia	S.V. Camp, L.S.	Complete	No	Yes	0.5	Site plan for the proposed parking lot expansion for Jerry Rose/CHIP Transit Trucking business. Received the first submittal 10/1/2018 and Second submittal on 3/21/2019. Conditionally approved site plan on 4/9/2019. Awaiting LD Permit and E&S Inspection Fees from Gray & Sons Contractor. Construction underway with completion of commercial entrance with pipe culvert. Contractor installed 300 lf of HPDE pipe along the north property line to drain into the rear ditch. Contacted the contractor to secure the as-built drawings from surveyor.

PROJECT STATUS REPORT: Franklin - Southampton County (Environmental Services Division)

REPORTING MONTH: NOVEMBER 2019

11/18/2019	YAK MAT/Jordan Investment	Southampton County, Virginia	S.V. Camp, L.S.	Complete	No	Yes	65.34	Site plan showing the relocation of crane mats to another portion of Matt Crowder property near Rose Valley Road and Route 671. The relocation operation will occur on mats to reduce the land disturbance and shall include reseeding disturbed areas as required.
11/30/2018	Enviva Pellet Processing Expansion Project	Southampton County, Virginia	Kiewit	Complete	No	Yes	19.58	Proposed plant expansion project in the Southampton Industrial Authority on Rose Valley Road. Completed Site plan and Stormwater Management Plan reviews. Conducted conference call with design engineer on February 2019 to resolve stormwater design. <u>Awaiting the site plan and stormwater management report resubmittal in late February 2019. Conditional plan approval on 2/26/2019 waiting on plan submittal. Surety bond approved 4/11/2019 on and recieved VSMP coverage letter on 4/15/2019. Pre-Construction Meeting on 4/23/2019. Project was limited to work on the Southside of the Plant due to conflicts with operations. Site contractor completed the SWM BMP and initial clearing. E & S Controls and seeding as required. Site work is on hold at 80% complete.</u>
9/12/2019	Storage Solutions	Southampton County, Virginia	S.V. Camp, L.S.	Complete	Yes	Yes	1.45	Performed site plan review on 7/1/2019 and received second submittal on 9/9/2019. F-S Comm Development-ESD addressing redesign requests from consultant engineer. Approved site plan 9/12/2019 and issued LD Permit and Notice to Proceed. DEQ Coverage Letter on 9/26/2019. Contractor Performed E&S Control Inspections as required

PROJECT STATUS REPORT: Franklin - Southampton County (Environmental Services Division)

REPORTING MONTH: NOVEMBER 2019

2/11/2019	Belmont Peanuts	Capron, Virginia	Kimley Horn	Complete	Yes	Yes	4.7	<p>Environmental Services Division (ESD) met with the design consultant in City Hall on 1/9/2019 and onsite on 1/15/2019 to discuss site design, construction schedule and plan review requirements. ESD will meet with design team again on 2/20/2019 to discuss site plan review comments and possible site redesign options (Value engineering) in City Hall at 2:30pm. Received second submittal on 3/7/2019 waiting on SWPPP, surety bond and LD App with fees. Site Plan Conditionally approved on 3/13/2019 Pre-Construction Meeting on 4/2/2019 Surety Bond Approved 3/28/2019 DEQ Coverage Letter 4/15/2019. Performing E&S/SWM Inspections as required. VDOT turn lane and adjacent ditch completed in late summer. Site work requires additional stabilization and BMP installation 80% complete.</p>
10/22/2018	Southampton Academy	Courtland, Virginia	Kimley Horn	Complete	Yes	Yes	0.8	<p>ESD received the first plan submittal 10/22/2018 and second plan submittal 1/1/2019. The site plan is conditionally approved and the design consultant/developer is preparing to secure the surety bond and land disturbance permit. Developer secured the LD permit on 3/11/2019 and ESD sent Surety Bond request on SHC Attorney on 3/11/19. Received surety bond approval 3/15/2019. Pre-Construction meeting on 3/26/2019. Disturbed areas adjacent to the building while gym is under construction. Building construction underway while sitewaork remains at 80% complete. Performing E&S Control Inspections as required.</p>
11/1/2019	Birdsong Peanuts	Southampton County	Kimley Horn	2nd Submittal	No	No	8.51	<p>Received first site plan submittal on November 1, 2019 and Second Submittal on December 30, 2019</p>

PROJECT STATUS REPORT: Franklin - Southampton County (Environmental Services Division)

REPORTING MONTH: NOVEMBER 2019

5/9/2018	Rising Star Baptist Church	30277 Little Texas Road	Vernon Kee/S.V. Camp, L.S.	Complete	Yes	Yes	0.96	<p>Completed site plan review 6/2018. Issued Land disturbance permit on June 21, 2018. Contractor proceeding with sitework/E&S control plan as per the approved site plan. Contractor completed building foundation, walls and roof. Proceeding with interior work. Performing E & S Control Inspections as required. Contractor resuming completion of site work. Contractor is applying soil blanket matting, seed and fertilizer. Site work is 90% complete. Site requires final landscaping which will be planted in the spring season. ESD is holding surety bond-Land disturbance until spring.</p>
----------	----------------------------	-------------------------	----------------------------	----------	-----	-----	------	---

	A	B	C	D	E	F	G	H	I	J
1	ZONING CLEARANCES REVIEWED AND ISSUED 2019 (CITY)									
2										
3		Retail / Business	New SFD	New Comm	Additions /Alts Commercial	Additions /Alts Residential	Home Occp.	Accessory Structures (signs, fences, pools, decks, etc.)	Tents, Promotional Displays, Other	Totals
4	January			1	5	4	1			11
5	February			1	4	1	3			9
6	March	2	2		4	2	4	2	1	17
7	April		3	1	2	2	1	4	3	16
8	May		1	1	1	2	1	4		10
9	June	1		2		2	3	2	1	11
10	July	3	1	6	4	5	13	1	4	37
11	August		2	1	1	5			2	11
12	September	1	2	1			1	4		9
13	October	1				1	1	1	1	5
14	November			3			2	1		6
15	December									
16	Totals	8	11	17	21	24	30	19	12	142

	A	B	C	D	E	F	G	H	I	J
1	ZONING CLEARANCES REVIEWED AND ISSUED 2019 (County)									
2										
3		Retail / Business	New SFD	New Comm	Additions /Alts Commercial	Additions /Alts Residential	Home Occp.	Accessory Structures (signs, fences, pools, decks, etc.)	Tents, Promotional Displays, Other	Totals
4	January		2	1		6	3			12
5	February		3			3	2	6		14
6	March		5	2	1	5	2	1		16
7	April		2	1	2		6	2		13
8	May		8	1		3	2	4		18
9	June		10	3	2	6		4		25
10	July		3	3	8	3		3		20
11	August		2	1	2	4		3		12
12	September		6			1		4		11
13	October		4	1		4	1	1		11
14	November		2			2				4
15	December									
16	Totals		47	13	15	37	16	28		156

DELINQUENT MEALS & LODGING TAX REPORT AS OF NOVEMBER 1 2019

(DUE OCTOBER 20 2019)

MEALS TAX

BUSINESS NAME:	MONTH DELINQUENT:	TOTAL MONTHS
FRANKLIN BOWLING CENTER	JULY, AUG, SEPT 2019	3
MAN MARKET	AUGUST & SEPT 2019	2
FRANKLIN'S SEAFOOD & STEAK HOUSE	SEPTEMBER 2019	1
DOCBOY'S @ STATION ONE	SEPTEMBER 2019	1
TIERS TO YOU	SEPTEMBER 2019	1

LODGING TAX

BUSINESS NAME:	MONTH DELINQUENT:	TOTAL MONTHS

ALL LODGING TAX RETURNS ARE CURRENT

**New Business Up-date
November 2019**

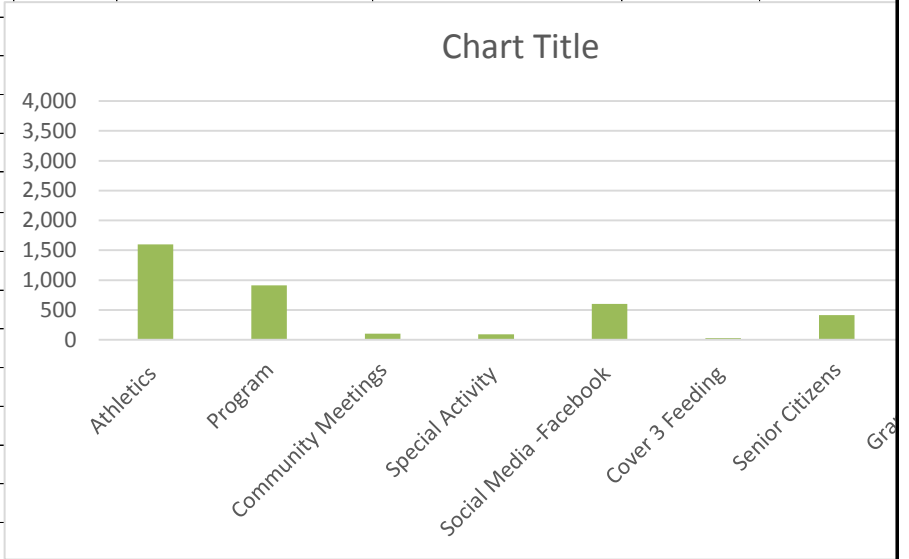
Business Name	Location	Contact Info	Type of Service
Branch. Earl	120 South Main Street Franklin, Virginia 23851	757-556-9229	Farmers' Market
Royal Tobacco Vape Gift Shop/Abdullah Al Salami/Owner	156 Council Drive Franklin, Virginia 23851	434-532-5329	Vape
Triton Realty LLC/Richard Evans Jr./Owner	302 Vaughans Lane Franklin, Virginia 23851	757-507-1006	Real Estate

DECEMBER 2019

Franklin Department of Parks and Recreation

MON	TUE	WED	THU	FRI	SAT
	3 Game Room Daily Activities 3:00p-7:00p	4 Arts & Crafts Night 5:30p-6:30p	5 Game Room Daily Activities 3:00p-7:00p	6 Game Room Daily Activities 3:00p-7:00p	7 Game Room Daily Activities 10am-3:00p
9 Game Room Daily Activities 3:00p-7:00p	10 Game Room Daily Activities 3:00p-7:00p	11 Jingle Ball 5:30p-7:30p	12 Game Room Daily Activities 3:00p-7:00p	13 Game Room Daily Activities 3:00p-7:00p	14 Candy Cane Hunt 12pm Armory Park
16 Game Room Daily Activities 3:00p-7:00p	17 Game Room Daily Activities 3:00p-7:00p	18 Game Room Daily Activities 3:00p-7:00p	19 Bingo Night 5:30p-6:30p	20 Game Room Daily Activities 3:00p-7:00p	21 Game Room Daily Activities 10am-3:00p
23 Game Room Daily Activities 3:00p-7:00p	24 Closed	25 Merry Christmas  Closed	26 Game Room Daily Activities 3:00p-7:00p	27 Game Room Daily Activities 3:00p-7:00p	28 Game Room Daily Activities 10am-3:00p
30 Game Room Daily Activities 3:00p-7:00p	31 Kids Cooking Night 5:30p-6:30p		Darnell Lee Jr. <i>Program Specialist</i> Phone: 757-562-2475 Email: dlee@franklinva.com		

	A	B	C	D	E	F	G	H	I	K	L
1				Franklin Department of Parks & Recreation							
2				Nov-19							
3	Athletics										
4	Paul D. Camp Softball (Practice)				300						
5	Mustang Football (Practice)				400						
6	Franklin F (Cheer)				400						
7	Franklin Youth Football League Game				250						
8	Franklin High School				250						
9	Total				1,600						
10											
11											
12											
13											
14											
15	Programs										
16	Aikido				10						
17	Pool Club				100						
18	Domino Club				50						
19	Open Recreation				500						
20	Pinocle				5						
21	Franklin Ministers Association				0						
22	Junior Youth Empowerment				0						
23	Tutoring and Reading Program				10						
24	Bid Wiz				60						
25	Dance Team Practice				120						
26	Activity of the week				15						
27	Franklin wellness coalition				45						
28	Activity of the week				15						
29	Total				930						
30											
31											
32	Cover 3 Feeding										
33	Snacks				30						





HOLIDAY TRASH PICK UP


The City of Franklin Offices will be closed on Friday January 17, 2020 and Monday, January 20, 2020 for Lee-Jackson Day and Martin Luther King, Jr. Day .Friday's trash route will be picked up on Tuesday, January 21, 2020 with Tuesday's route. Monday's Route will be picked up on Wednesday, January 22, 2020 with Wednesday's route. The City of Franklin Public Works Offices will be closed January 17, 2020 and January 20, 2020. Reopen January 21, 2020 @ 7:30am



2020 HOLIDAY SCHEDULE

New Year's Day	Wednesday, January 1, 2020
Lee- Jackson Day	Friday, January 17, 2020
Martin Luther King, Jr. Day	Monday, January 20, 2020
George Washington Day	Monday, February 17, 2020
Memorial Day	Monday, May 25, 2020
Independence Day	Friday, July 3, 2020
Labor Day	Monday, September 7, 2020
Columbus Day	Monday, October 12, 2020
Veterans Day	Wednesday, November 11, 2020
Thanksgiving	Close @ Noon – Wednesday, November 25, 2020 Thursday, November 26, 2020 Friday, November 27, 2020
Christmas	Thursday, December 24, 2020 Friday, December 25, 2020

City of Franklin residents who own vehicles with over 100,000 miles as of January 1, 2020 can bring their “pink” state inspection slip showing the odometer reading OR you may bring the vehicle to City Hall’s back entrance on First Avenue and have a clerk in the Commissioner of the Revenue’s Office to come out and read your odometer during the month of **January**. Office hours are 8:30-5:00 Monday thru Friday.



There is no automatic forgiveness in the tax valuation because your vehicle has over 100,000 miles, depending on the model and age of your vehicle it could add value.

FRANKLIN CITY TREASURER'S OFFICE



2019 Real Estate Taxes and Personal Property Taxes were due December 5, 2019. If you were unable to pay the taxes that were due at that time, please come by the Treasurer's Office and set up a monthly payment plan. If you are on a monthly payment plan and pay your payments as agreed, you will not have additional collections taken against you.



2020 Pet tags are now on sale. All Pets (Dogs and Cats) are required by State Code and City Ordinance to have a pet tag by January 31, 2020. Please call the office and see what is required to purchase these tags.

City of Franklin Treasurer's Office



The Treasurer's office continues to sale EA-Passes. If you travel and go through tunnels or toll roads, you can do it with ease by having an E-Z Pass.

The cost of the E-Z Pass is \$35.00



GET MOVING!!!

As the New Year unfolds, let's get a healthy start. There is a Workout Calendar attached, starting February 1st, just shade in the day of the month that you did some type of exercise.

You need to do at least twenty minutes of any type of exercise to qualify. The employee that works out the most every month will get a prize.

Do it for your mental as well as physical health.

JANUARY

DECEMBER

FEBRUARY

NOVEMBER

MARCH

OCTOBER

APRIL

SEPTEMBER

MAY

AUGUST

JUNE

JULY

AUGUST

SEPTEMBER

OCTOBER

NOVEMBER

	A	B	C	D	E	F	G
1	Franklin Power & Light						
2	Trouble Calls						
3	October 1, 2019 to October 31, 2019						
4							
5	Date:	Saturday - 10/5/19					
6	Location:	100 Fairview Drive					
7	Time first call came in:	9:44am					
8	Actual Time of Outage:						
9	Power restored:	10:45am					
10	Response time:	25 minutes					
11	Problem:	Partial power - squirrel blew fuse on 3 phase transformer bank					
12		was running on generator					
13	# of customers effected:	1					
14							
15	Date:	Saturday - 10/5/19					
16	Location:	121 S. Main Street and Southwest corner of 2nd Ave & N. Main Street					
17	Time first call came in:	10:10am					
18	Actual Time of Outage:						
19	Power restored:						
20	Response time:	continuation of previous call					
21	Problem:	2 Lamp post recepticals - not working for Fall Festival					
22		no voltage to recepticals from light post					
23	# of customers effected:						
24							
25	Date:	Thursday - 10/10/19					
26	Location:	1521 Clay Street					
27	Time first call came in:						
28	Actual Time of Outage:	8:30am					
29	Power restored:	1:30pm					
30	Response time:	Planned outage					
31	Problem:	Disconnect service - contractor doing work					
32	# of customers effected:	1					
33							
34	Date:	Thursday - 10/10/19					
35	Location:	1443 Clay Street					
36	Time first call came in:	6:02pm					
37	Actual Time of Outage:						
38	Power restored:	7:00pm					
39	Response time:	30 minutes					
40	Problem:	No power - squirrel blew transformer fuse					
41	# of customers effected:	3					
42							
43	Date:	Saturday - 10/12/19					
44	Location:	Camptown area					
45	Time first call came in:	9:55pm					

	A	B	C	D	E	F	G
46	Actual Time of Outage:						
47	Power restored:	12:30am					
48	Response time:	35 minutes					
49	Problem:	No power - found bad lightning arrester on Washington Street that					
50		opened up 2012 recloser					
51	# of customers effected:	123					
52							
53	Date:	Sunday - 10/13/19					
54	Location:	107 Park circle					
55	Time first call came in:	12:30pm					
56	Actual Time of Outage:						
57	Power restored:	2:50pm					
58	Response time:	30 minutes					
59	Problem:	No power - squirrel blew underground primary fuse					
60	# of customers effected:	2					
61							
62	Date:	Wednesday - 10/16/19					
63	Location:	413 Meadow Lane					
64	Time first call came in:	1:00pm					
65	Actual Time of Outage:						
66	Power restored:	1:34pm					
67	Response time:	15 minutes					
68	Problem:	No power - small pine limb on transformer blew fuse					
69	# of customers effected:	4					
70							
71	Date:	Thursday - 10/17/19					
72	Location:	108 Sunset Drive					
73	Time first call came in:						
74	Actual Time of Outage:	8:20am					
75	Power restored:	2:00pm					
76	Response time:	Planned outage					
77	Problem:	Disconnect service - drop service line for tree removal					
78	# of customers effected:	1					
79							
80	Date:	Monday - 10/21/19					
81	Location:	Areas of Clay St., Regency Estates, Southampton Rd. & Rawlsdale Road					
82	Time first call came in:	10:00pm					
83	Actual Time of Outage:	11:30pm to 53 customers to perform work safely					
84	Power restored:	2:00am					
85	Response time:	35 minutes					
86	Problem:	No power - cutout burnt crossarm in to and primary wire dropped					
87	# of customers effected:	88					
88							
89	Date:	Sunday - 10/27/19					
90	Location:	Areas of Washington St., Stonewall St. and Maplewood Avenue					

	A	B	C	D	E	F	G	
91	Time first call came in:	10:27am						
92	Actual Time of Outage:							
93	Power restored:	11:14am						
94	Response time:	15 minutes						
95	Problem:	No power - mainline cutout fuse blown - no cause found						
96	# of customers effected:	57						
97								
98	Date:	Wednesday - 10/30/19						
99	Location:	Areas of Carrsville Highway and Beaver Brooke Trailer Park						
100	Time first call came in:	3:34pm						
101	Actual Time of Outage:							
102	Power restored:	4:16pm to 101 customers						
103	Power restored:	6:50pm to 26 customers						
104	Response time:	10 minutes						
105	Problem:	No power - cutout burnt up on underground dip pole that feeds						
106		Beaver Brooke Trailer Park - replaced and still found had a problem -						
107		found pad mount transformer was hit and knocked off it's pad						
108	# of customers effected:	127						
109								
110	Date:	Wednesday - 10/30/19						
111	Location:	Areas of Carrsville Hwy., Lees Mill Rd., Holy Neck Rd. & S. Quay Rd.						
112	Time first call came in:	11:40pm						
113	Actual Time of Outage:							
114	Power restored:	2:40am						
115	Response time:	40 minutes						
116	Problem:	Storm trouble - found limb on line off Carrsville Highway that opened						
117		circuit breaker						
118	# of customers effected:	470						

Date:	Monday - 7/6/15					
Location:	Part of Dogwood Bend Road and Sycamore Church Road					
Time first call came in:	7:34pm					
Actual Time of Outage:						
Power restored:	8:15pm to 94 customers					
Power restored:	9:00pm to 2 customers					
Response time:	20 minutes					
Problem:	Storm trouble - primary wire down - opened up "C" phase reclosure					
# of customers effected:	96					
This opened up "C" phase reclosure 1442 on Dogwood Bend Rd.						
Date:	Wednesday - 7/8/15					
Location:	31132 Smiths Ferry Road					
Time first call came in:	2:30am					
Actual Time of Outage:						
Power restored:	4:30am					
Response time:	35 minutes					
Problem:	Tree - fell across house service and tore it down					
# of customers effected:	2					
Wendell said it probably rocked the primary pretty good across road						
Date:	Wednesday - 7/15/15					
Location:	Smiths Ferry Road (Miller Farm)					
Time first call came in:	10:20am					
Actual Time of Outage:						
Power restored:	11:37am					
Response time:	15 minutes					
Problem:	Partial power - blown lightning arrester in the pad mount transformer					
# of customers effected:	1					
Outage at Miller farm just south of Mr. Darden - trouble shooting probably blinked him						

CITY OF FRANKLIN
WATER SYSTEM CHLORINATION REPORT
 Nov-19

	Pretlow	Hunterdale.	Armory Dr	Public Works	Cypress Ave	Trail Road	2nd Ave
	Well # 6	Well # 7	Dist. Sys	Dist. Sys.	Dist. Sys.	Dist. Sys.	Dist. Sys.
	Cl2 Res.	Cl2 Res.	Cl2 Res.	Cl2 Res.	Cl2 Res	Cl2 Res	Cl2 Res.
Date	Mg/l	Mg/l	Mg/l	Mg/l	Mg/l	Mg/l	Mg/l
1	1.02	N/A	0.71	0.81	0.34	0.34	0.32
2	1.10	N/A	0.67	0.68	0.30	0.40	0.31
3	0.91	N/A	0.70	0.85	0.32	0.36	0.36
4	1.15	N/A	0.74	0.87	0.47	0.43	0.37
5	1.15	N/A	0.75	0.85	0.37	0.48	0.41
6	1.01	N/A	0.74	0.84	0.49	0.39	0.41
7	1.06	N/A	0.77	0.85	0.39	0.45	0.41
8	1.15	N/A	0.72	0.83	0.48	0.48	0.41
9	0.94	N/A	0.78	0.74	0.34	0.38	0.37
10	0.97	N/A	0.75	0.72	0.35	0.39	0.43
11	1.16	N/A	0.72	0.81	0.41	0.43	0.36
12	1.07	N/A	0.73	0.74	0.47	0.45	0.43
13	1.08	N/A	0.72	0.84	0.43	0.46	0.44
14	1.15	N/A	0.71	0.86	0.41	0.45	0.45
15	0.94	N/A	0.65	0.72	0.44	0.43	0.40
16	1.09	N/A	0.68	0.71	0.44	0.40	0.44
17	0.99	N/A	0.70	0.71	0.44	0.44	0.41
18	1.19	N/A	0.65	0.69	0.44	0.42	0.41
19	1.10	N/A	0.66	0.80	0.41	0.43	0.42
20	1.19	N/A	0.67	0.70	0.40	0.44	0.41
21	0.96	N/A	0.71	0.75	0.50	0.41	0.44
22	1.14	N/A	0.72	0.76	0.42	0.47	0.47
23	1.05	N/A	0.72	0.81	0.34	0.44	0.45
24	1.13	N/A	0.74	0.69	0.32	0.46	0.39
25	1.13	N/A	0.71	0.85	0.49	0.46	0.45
26	1.20	N/A	0.66	0.70	0.41	0.48	0.45
27	1.06	N/A	0.75	0.82	0.53	0.47	0.45
28	1.10	N/A	0.70	0.72	0.41	0.48	0.44
29	1.14	N/A	0.71	0.81	0.37	0.47	0.41
30	1.13	N/A	0.66	0.73	0.45	0.41	0.40

GROUND WATER PUMPAGE AND USE REPORT

State Department of Health and State Water Control Board

Water Source:

Public. Send copy of report to Regional State Water Control Board Office and

(Circle One)

Well(s)

Regional State Health Department Office

County/ City

Spring(s)

Industrial. Send copy of report to Regional State Water Control Office

City of Franklin

Wells and Spring(s)

Other. Send copy of report to Regional State Water Control Board Office

Name of Waterworks

Name of Operator Stephen W. Watson

City of Franklin

Position/ Title Utility Superintendent

Owner Same

Signature [Signature] Date 12-2-19

Address: P. O. Box 179

Population Served (Public) 9,000

Franklin, Va. 23851 Phone (757)562-8564

No. of Connections (Public) 3,500

Operation Permit Number (public) 3620350

Type of use: Public Industrial Other (Specify)

If measurements are for a single-meter field reading, list wells included in field

SWCB No. _____ Owner No. _____ SWCB No. _____ Owner No. _____
 SWCB No. _____ Owner No. _____ SWCB No. _____ Owner No. _____
 SWCB No. _____ Owner No. _____ SWCB No. _____ Owner No. _____

Meter readings are in Gallons (gallons, 1000's of gallons, cubic feet, etc.)

SWCB No.	Owner No.	# 4 Well
Last	Months Reading	49,640,000
Date	Meter Reading*	Gal. used
1		0
2		0
3		0
4		0
5		0
6		0
7		0
8		0
9		0
10		0
11		0
12		0
13		0
14		0
15		0

Date	Meter Reading*	Gal. Used	Water Level****
16		0	
17		0	
18		0	
19		0	
20		0	
21		0	
22		0	
23		0	
24		0	
25		0	
26		0	
27		0	
28		0	
29		0	
30	49,640,000	0	

* Read meter same time each day
 ** If taken, read at end of non pumping period
 ***If taken, read at end of heavy- pumping period
 ****If taken in one well in a field, specify which
 Well - COLLEGE DR

Total Gallons During Month	0	Total Gallons During Quarter	0
Total Oper. Days this Month	0	Total Oper. Days this Quarter	0
Daily Average During Month	0.00	Daily Average During Quarter	0.00

State Department of Health and State Water Control Board

Public. Send copy of report to Regional State Water Control Board Office and
Regional State Health Department Office

Industrial. Send copy of report to Regional State Water Control Office

Other. Send copy of report to Regional State Water Control Board Office

(Circle One)
County/ City
City of Franklin

Water Source:

Well(s)
 Spring(s)
 Wells and Spring(s)

Name of Waterworks

City of Franklin

Name of Operator Stephen W. Watson

Position/ Title Utility Superintendent

Signature Stephen W. Watson Date 12-2-19

Owner Same

Address: P. O. Box 179

Franklin, Va. 23851 Phone (757)562-8564

Population Served (Public) 9,000

No. of Connections (Public) 3,500

Operation Permit Number (public) 3620350

Type of use: Public Industrial Other (Specify)

If measurements are for a single-meter field reading, list wells included in field

SWCB No. _____ Owner No. _____ SWCB No. _____ Owner No. _____
SWCB No. _____ Owner No. _____ SWCB No. _____ Owner No. _____
SWCB No. _____ Owner No. _____ SWCB No. _____ Owner No. _____

Meter readings are in Gallons (gallons, 1000's of gallons, cubic feet, etc.)

SWCB No.	Owner No.	# 5 Well
Last	Months Reading	975,000
Date	Meter Reading*	Gal. used
1		0
2		0
3		0
4		0
5		0
6		0
7		25,000
8		0
9		0
10		0
11		0
12		0
13		0
14		25,000
15		0

Date	Meter Reading*	Gal. Used	Water Level****
16		0	
17		0	
18		0	
19		0	
20		25,000	
21		0	
22		0	
23		0	
24		0	
25		0	
26		25,000	
27		0	
28		0	
29		0	
30	1,075,000	0	

* Read meter same time each day

** If taken, read at end of non pumping period

***If taken, read at end of heavy- pumping period

****If taken in one well in a field, specify which

Well - HUNTERDALE # 5

Total Gallons

During Month

100,000

Total Oper.

Days this Month

4

Daily Average

During Month

25,000.00

Total Gallons

During Quarter

200,000

Total Oper.

Days this Quarter

8

Daily Average

During Quarter

25,000.00

GROUND WATER PUMPAGE AND USE REPORT

State Department of Health and State Water Control Board
 Public. Send copy of report to Regional State Water Control Board Office and
 Regional State Health Department Office
 Water Source: X Well(s)
 Spring(s)
 Wells and Spring(s)
 Industrial. Send copy of report to Regional State Water Control Office
 Other. Send copy of report to Regional State Water Control Board Office

Quarter 1 2 3 4
 (Circle One)
 County/ City
 City of Franklin

Name of Waterworks
City of Franklin
 Owner Same
 Address: P. O. Box 179
Franklin, Va. 23851 Phone (757)562-8564

Name of Operator Stephen W. Watson
 Position/ Title Utility Superintendent
 Signature [Signature] Date 12-2-19
 Population Served (Public) 9,000
 No. of Connections (Public) 3,500
 Operation Permit Number (public) 3620350

Type of use: Public X Industrial _____ Other (Specify) _____

If measurements are for a single-meter field reading, list wells included in field

SWCB No. _____ Owner No. _____ SWCB No. _____ Owner No. _____
 SWCB No. _____ Owner No. _____ SWCB No. _____ Owner No. _____
 SWCB No. _____ Owner No. _____ SWCB No. _____ Owner No. _____

Meter readings are in Gallons (gallons, 1000's of gallons, cubic feet, etc.)

SWCB No.	Owner No.	# 6 Well
Last	Months Reading	749,860,000
Date	Meter Reading*	Gal. used
1		824,000
2		870,000
3		805,000
4		965,000
5		761,000
6		945,000
7		800,000
8		813,000
9		898,000
10		769,000
11		882,000
12		882,000
13		884,000
14		895,000
15		914,000

Date	Meter Reading*	Gal. Used	Water Level****
16		861,000	
17		900,000	
18		769,000	
19		890,000	
20		887,000	
21		903,000	
22		917,000	
23		814,000	
24		903,000	
25		870,000	
26		896,000	
27		863,000	
28		880,000	
29		830,000	
30	775,875,000	925,000	

* Read meter same time each day
 ** If taken, read at end of non pumping period
 ***If taken, read at end of heavy- pumping period
 ****If taken in one well in a field, specify which
 Well - PRETLOW

Total Gallons
 During Month
 Total Oper.
 Days this Month
 Daily Average
 During Month

26,015,000
30
867,166.67

Total Gallons
 During Quarter
 Total Oper.
 Days this Quarter
 Daily Average
 During Quarter

52,082,000
61
853,803.28

GROUND WATER PUMPAGE AND USE REPORT

State Department of Health and State Water Control Board

Water Source:

Public. Send copy of report to Regional State Water Control Board Office and

(Circle One)

Well(s)

Regional State Health Department Office

County/ City

Spring(s)

Industrial. Send copy of report to Regional State Water Control Office

City of Franklin

Wells and Spring(s)

Other. Send copy of report to Regional State Water Control Board Office

Name of Waterworks

Name of Operator Stephen W. Watson

City of Franklin

Position/ Title Utility Superintendent

Owner Same

Signature Stephen W. Watson Date 12-2-19

Address: P. O. Box 179

Population Served (Public) 9,000

Franklin, Va. 23851 Phone (757)562-8564

No. of Connections (Public) 3,500

Operation Permit Number (public) 3620350

Type of use: Public Industrial Other (Specify)

If measurements are for a single-meter field reading, list wells included in field

SWCB No. _____ Owner No. _____ SWCB No. _____ Owner No. _____
 SWCB No. _____ Owner No. _____ SWCB No. _____ Owner No. _____
 SWCB No. _____ Owner No. _____ SWCB No. _____ Owner No. _____

Meter readings are in Gallons (gallons, 1000's of gallons, cubic feet, etc.)

SWCB No.	Owner No.	# 7 Well
Last	Months Reading	38,139,000
Date	Meter Reading*	Gal. used
1		0
2		0
3		0
4		0
5		0
6		55,000
7		0
8		0
9		0
10		0
11		0
12		0
13		54,000
14		0
15		0

Date	Meter Reading*	Gal. Used	Water Level****
16		0	
17		0	
18		0	
19		0	
20		0	
21		55,000	
22		0	
23		0	
24		0	
25		55,000	
26		0	
27		0	
28		0	
29		0	
30	38,358,000	0	

* Read meter same time each day
 ** If taken, read at end of non pumping period
 ***If taken, read at end of heavy- pumping period
 ****If taken in one well in a field, specify which
 Well - HUNTERDALE # 7

Total Gallons
 During Month
 Total Oper.
 Days this Month
 Daily Average
 During Month

219,000
4
54,750.00

Total Gallons
 During Quarter
 Total Oper.
 Days this Quarter
 Daily Average
 During Quarter

1,468,000
10
146,800.00

Year: 2019
 Month: NOVEMBER

**Virginia Department of Health
 Office of Drinking Water
 Monthly Disinfection Monitoring Report**

PWSID: 3620350

Waterworks: City of Franklin

Monitoring Location: Pretlow Entry Point (EP006)

Required Residual: 0.3 mg/L

Date	Time	Gallons Hypochlorite	Entry Point Residual(mg/L)	Distribution Residual (mg/L)	Chlorine Tank Gals
1	8:04	9.83 gpd	1.02	0.71	470 gals
2	9:04	9.83 gpd	1.10	0.67	
3	7:58	9.83 gpd	0.91	0.70	
4	10:33	9.83 gpd	1.15	0.74	
5	8:01	9.83 gpd	1.15	0.75	
6	10:36	9.83 gpd	1.01	0.74	
7	8:33	9.83 gpd	1.06	0.77	
8	7:57	9.83 gpd	1.15	0.72	
9	8:49	9.83 gpd	0.94	0.78	
10	7:47	9.83 gpd	0.97	0.75	
11	8:18	9.83 gpd	1.16	0.72	
12	8:16	9.83 gpd	1.07	0.73	
13	8:22	9.83 gpd	1.08	0.72	
14	8:03	9.83 gpd	1.15	0.71	
15	8:13	9.83 gpd	0.94	0.65	
16	9:36	9.83 gpd	1.09	0.68	
17	10:12	9.83 gpd	0.99	0.70	
18	8:06	9.83 gpd	1.19	0.65	
19	7:55	9.83 gpd	1.10	0.66	
20	8:06	9.83 gpd	1.19	0.67	
21	8:20	9.83 gpd	0.96	0.71	
22	8:20	9.83 gpd	1.14	0.72	
23	8:01	9.83 gpd	1.05	0.72	
24	8:14	9.83 gpd	1.13	0.74	
25	8:00	9.83 gpd	1.13	0.71	
26	8:23	9.83 gpd	1.20	0.66	
27	8:09	9.83 gpd	1.06	0.75	
28	8:37	9.83 gpd	1.10	0.70	
29	8:36	9.83 gpd	1.14	0.71	
30	11:21	9.83 gpd	1.13	0.66	175 gals

Chlorine Compound Used: Sodium Hypochlorite Liquid 12.5 %

** Indicate the dates the chlorine compound was replenished and any operational changes/issues.

Year: 2019
 Month: NOVEMBER

**Virginia Department of Health
 Office of Drinking Water
 Monthly Disinfection Monitoring Report**

PWSID: 3620350

Waterworks: City of Franklin

Monitoring Location: Hunterdale Entry Point (EP007)

Required Residual: 0.3 mg/L

Date	Time	Gallons Hypochlorite	Entry Point Residual(mg/L)	Distribution Residual (mg/L)	Chlorine Tank Gals
1	N/A		N/A	0.34	380 gals
2	N/A		N/A	0.40	
3	N/A		N/A	0.36	
4	N/A		N/A	0.43	
5	N/A		N/A	0.48	
6	N/A		N/A	0.39	
7	N/A		N/A	0.45	
8	N/A		N/A	0.48	
9	N/A		N/A	0.38	
10	N/A		N/A	0.39	
11	N/A		N/A	0.43	
12	N/A		N/A	0.45	
13	N/A		N/A	0.46	
14	N/A		N/A	0.45	
15	N/A		N/A	0.43	
16	N/A		N/A	0.40	
17	N/A		N/A	0.44	
18	N/A		N/A	0.42	
19	N/A		N/A	0.43	
20	N/A		N/A	0.44	
21	N/A		N/A	0.41	
22	N/A		N/A	0.47	
23	N/A		N/A	0.44	
24	N/A		N/A	0.46	
25	N/A		N/A	0.46	
26	N/A		N/A	0.48	
27	N/A		N/A	0.47	
28	N/A		N/A	0.48	
29	N/A		N/A	0.47	
30	N/A		N/A	0.41	380 gals

Chlorine Compound Used: Sodium Hypochlorite Liquid 12.5 %

** Indicate the dates the chlorine compound was replenished and any operational changes/issues.